

February 2023

London Luton Airport Expansion

Planning Inspectorate Scheme Ref: TR020001

Volume 5 Environmental Statement and Related Documents
**5.02 Appendix 17.1 Preliminary Risk Assessment of Land
Contamination - Part C**

Application Document Ref: TR020001/APP/5.02

APFP Regulation: 5(2)(a)

The Planning Act 2008

**The Infrastructure Planning (Applications: Prescribed Forms and Procedure)
Regulations 2009**

**London Luton Airport Expansion Development Consent
Order 202x**

**5.02 ENVIRONMENTAL STATEMENT APPENDIX 17.1
PRELIMINARY RISK ASSESSMENT OF LAND CONTAMINATION -
PART C**

Regulation number:	Regulation 5(2)(a)
Planning Inspectorate Scheme Reference:	TR020001
Document Reference:	TR020001/APP/5.02
Author:	Luton Rising

Version	Date	Status of Version
Issue 01	February 2023	Application issue

Site Details:

Luton Airport

Client Ref: Luton Aiport Expansion
Report Ref: GSIP-2020-10588-3211_SS_1_2
Grid Ref: 511079, 222455

Map Name: Provisional

Map date: 1960-1964

Scale: 1:10,560

Printed at: 1:10,560



Surveyed N/A
 Revised 1964
 Edition 1960
 Copyright 1960
 Levelled N/A

Surveyed N/A
 Revised 1959
 Edition N/A
 Copyright 1960
 Levelled N/A

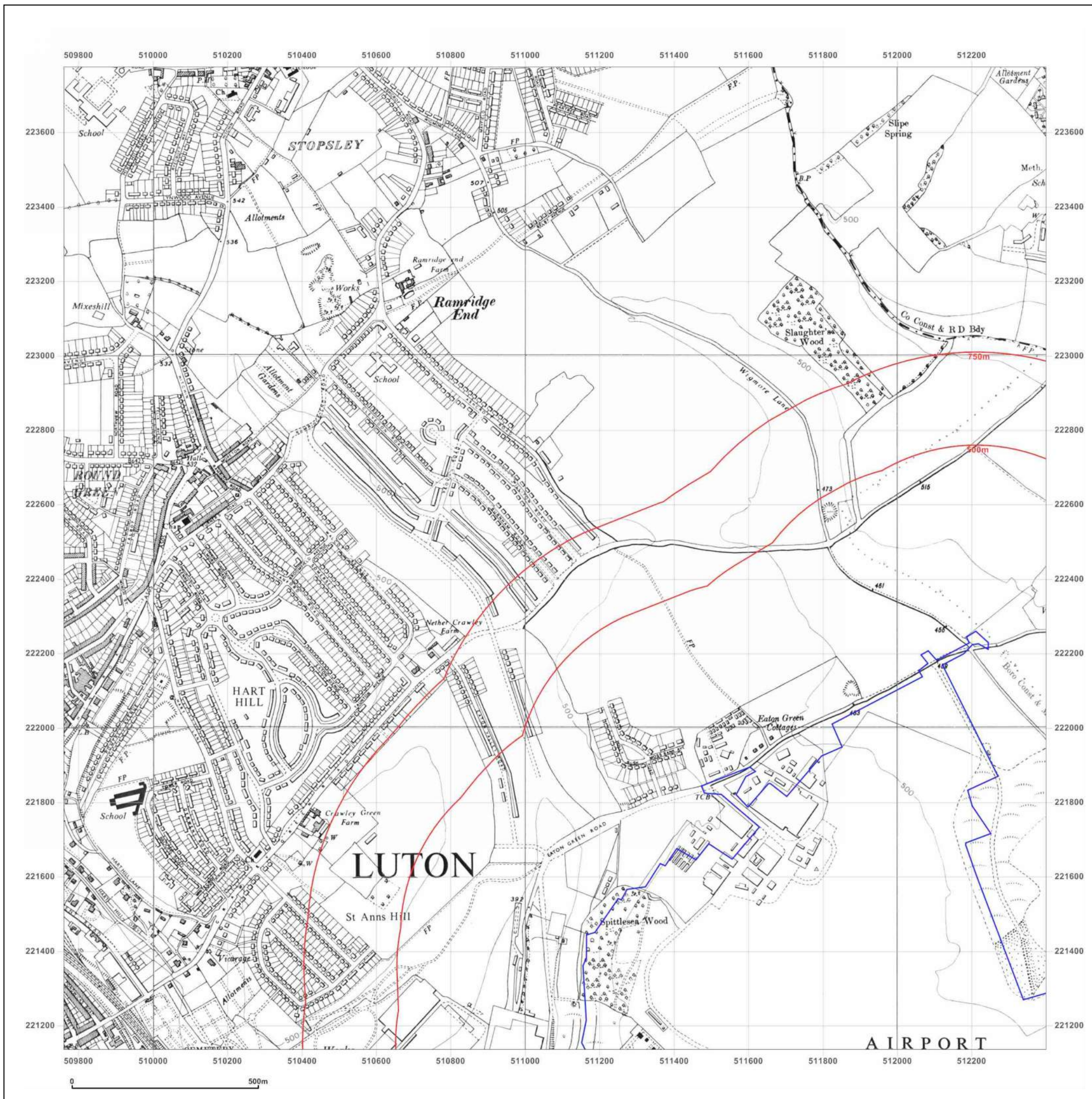


Produced by
 Groundsure Insights
 T: 08444 159000
 E: info@groundsure.com
 [REDACTED]

© Crown copyright and database rights 2018 Ordnance Survey 100035207

Production date: 20 November 2020

Map legend available at:
[\[REDACTED\]](#)



Site Details:

Luton Airport

Client Ref: Luton Aiport Expansion
Report Ref: GSIP-2020-10588-3211_SS_1_2
Grid Ref: 511079, 222455

Map Name: National Grid

Map date: 1975-1977

Scale: 1:10,000

Printed at: 1:10,000



Surveyed 1974
 Revised 1976
 Edition N/A
 Copyright 1977
 Levelled 1970

Surveyed 1973
 Revised 1975
 Edition N/A
 Copyright 1977
 Levelled 1973



Produced by
 Groundsure Insights
 T: 08444 159000
 E: info@groundsure.com
 [REDACTED]

© Crown copyright and database rights 2018 Ordnance Survey 100035207

Production date: 20 November 2020

Map legend available at:
[\[REDACTED\]](#)



Site Details:

Luton Airport


Client Ref: Luton Aiport Expansion
Report Ref: GSIP-2020-10588-3211_SS_1_2
Grid Ref: 511079, 222455

Map Name: National Grid

Map date: 1985

Scale: 1:10,000

Printed at: 1:10,000



Surveyed 1985
 Revised 1985
 Edition N/A
 Copyright N/A
 Levelled N/A



Produced by
 Groundsure Insights
 T: 08444 159000
 E: info@groundsure.com
 [REDACTED]

© Crown copyright and database rights 2018 Ordnance Survey 100035207

Production date: 20 November 2020

Map legend available at:
[\[REDACTED\]](#)



Site Details:

Luton Airport

Client Ref: Luton Aiport Expansion
Report Ref: GSIP-2020-10588-3211_SS_1_2
Grid Ref: 511079, 222455

Map Name: National Grid

Map date: 1991

Scale: 1:10,000

Printed at: 1:10,000



Surveyed 1989
 Revised 1991
 Edition N/A
 Copyright N/A
 Levelled N/A

Surveyed 1989
 Revised 1991
 Edition N/A
 Copyright N/A
 Levelled N/A

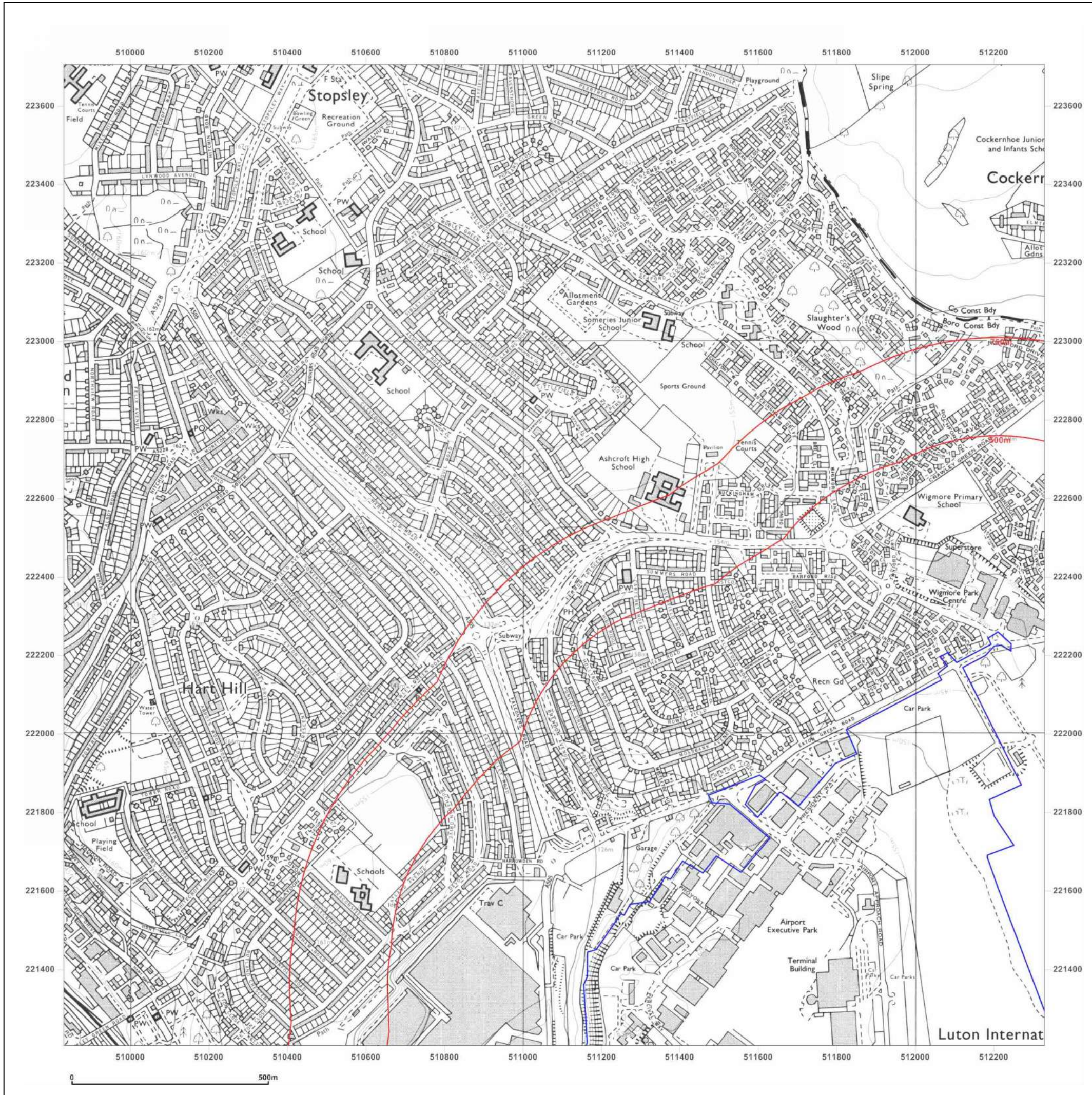


Produced by
 Groundsure Insights
 T: 08444 159000
 E: info@groundsure.com
 [REDACTED]

© Crown copyright and database rights 2018 Ordnance Survey 100035207

Production date: 20 November 2020

Map legend available at:
[\[REDACTED\]](#)



Site Details:

Luton Airport


Client Ref: Luton Aiport Expansion
Report Ref: GSIP-2020-10588-3211_SS_1_2
Grid Ref: 511079, 222455

Map Name: National Grid

Map date: 2001

Scale: 1:10,000

Printed at: 1:10,000



Produced by
 Groundsure Insights
 T: 08444 159000
 E: info@groundsure.com
 [REDACTED]

© Crown copyright and database rights 2018 Ordnance Survey 100035207

Production date: 20 November 2020

Map legend available at:
[\[REDACTED\]](#)



Site Details:

Luton Airport


Client Ref: Luton Aiport Expansion
Report Ref: GSIP-2020-10588-3211_SS_1_2
Grid Ref: 511079, 222455

Map Name: National Grid

Map date: 2010

Scale: 1:10,000

Printed at: 1:10,000



Produced by
 Groundsure Insights
 T: 08444 159000
 E: info@groundsure.com
 [REDACTED]

© Crown copyright and database rights 2018 Ordnance Survey 100035207

Production date: 20 November 2020

Map legend available at:
[\[REDACTED\]](#)



Site Details:

Luton Airport


Client Ref: Luton Aiport Expansion
Report Ref: GSIP-2020-10588-3211_SS_1_2
Grid Ref: 511079, 222455

Map Name: National Grid

Map date: 2020

Scale: 1:10,000

Printed at: 1:10,000

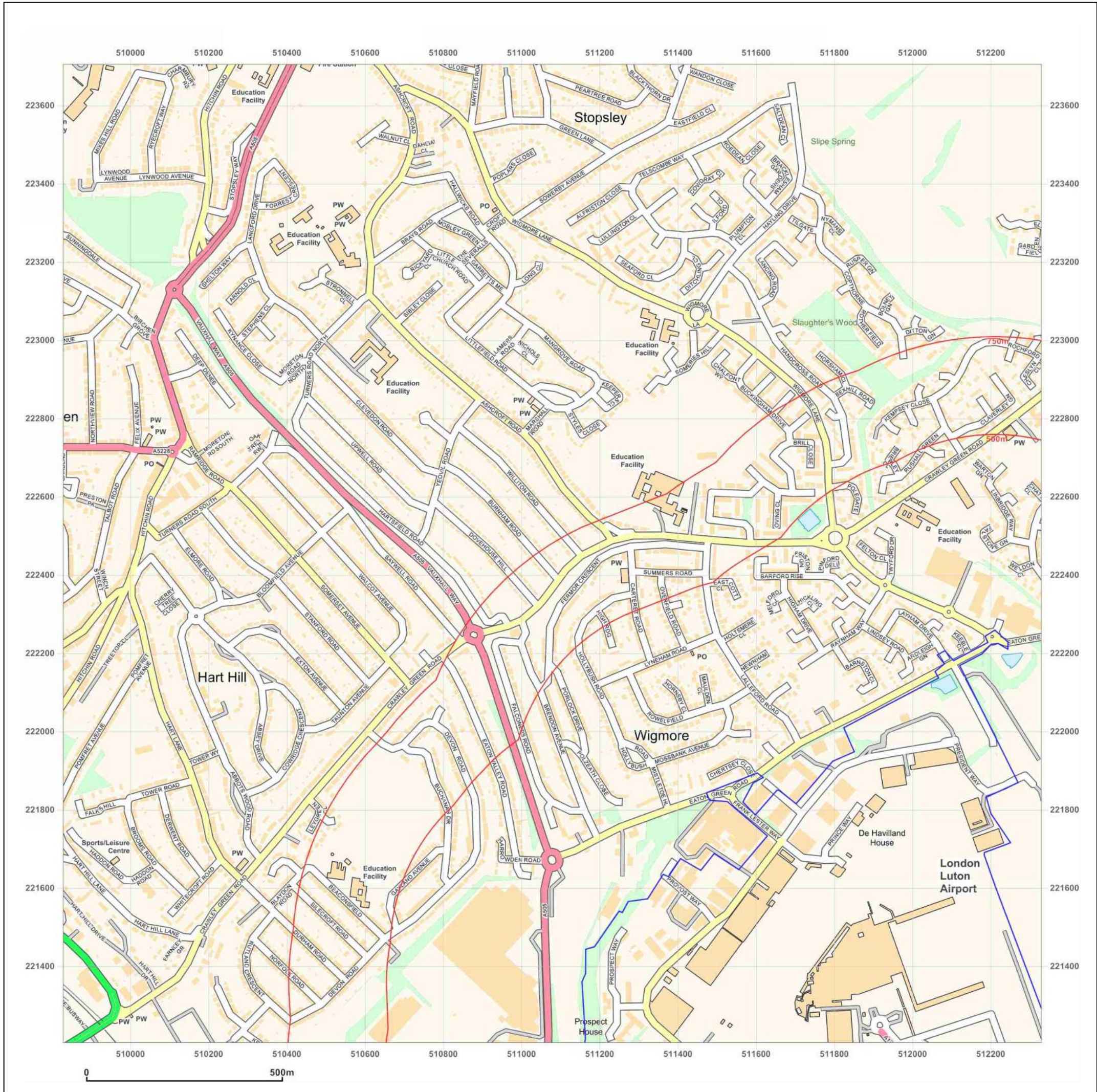


Produced by
 Groundsure Insights
 T: 08444 159000
 E: info@groundsure.com
 [REDACTED]

© Crown copyright and database rights 2018 Ordnance Survey 100035207

Production date: 20 November 2020

Map legend available at:
[\[REDACTED\]](#)



Site Details:

Luton Airport

Client Ref: Luton Aiport Expansion
Report Ref: GSIP-2020-10588-3211_SS_2_1
Grid Ref: 513489, 220045

Map Name: County Series

Map date: 1879

Scale: 1:10,560

Printed at: 1:10,560



Surveyed 1879
 Revised 1879
 Edition N/A
 Copyright N/A
 Levelled N/A

Surveyed 1879
 Revised 1879
 Edition N/A
 Copyright N/A
 Levelled N/A

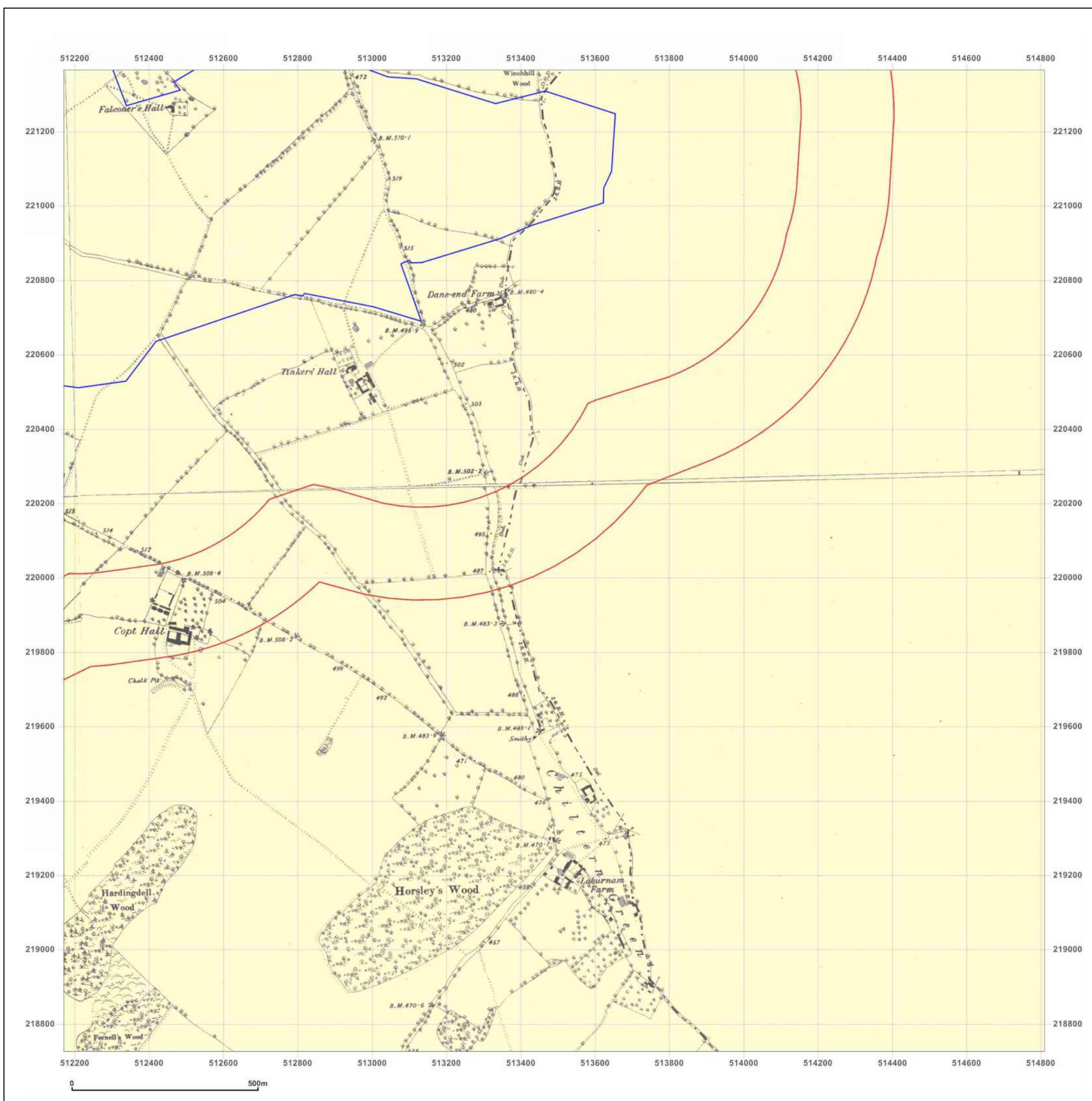


Produced by
 Groundsure Insights
 T: 08444 159000
 E: info@groundsure.com
 [REDACTED]

© Crown copyright and database rights 2018 Ordnance Survey 100035207

Production date: 20 November 2020

Map legend available at:
[\[REDACTED\]](#)



Site Details:

Luton Airport

Client Ref: Luton Aiport Expansion
Report Ref: GSIP-2020-10588-3211_SS_2_1
Grid Ref: 513489, 220045

Map Name: County Series

Map date: 1884

Scale: 1:10,560

Printed at: 1:10,560



Surveyed 1881
 Revised N/A
 Edition 1884
 Copyright N/A
 Levelled N/A

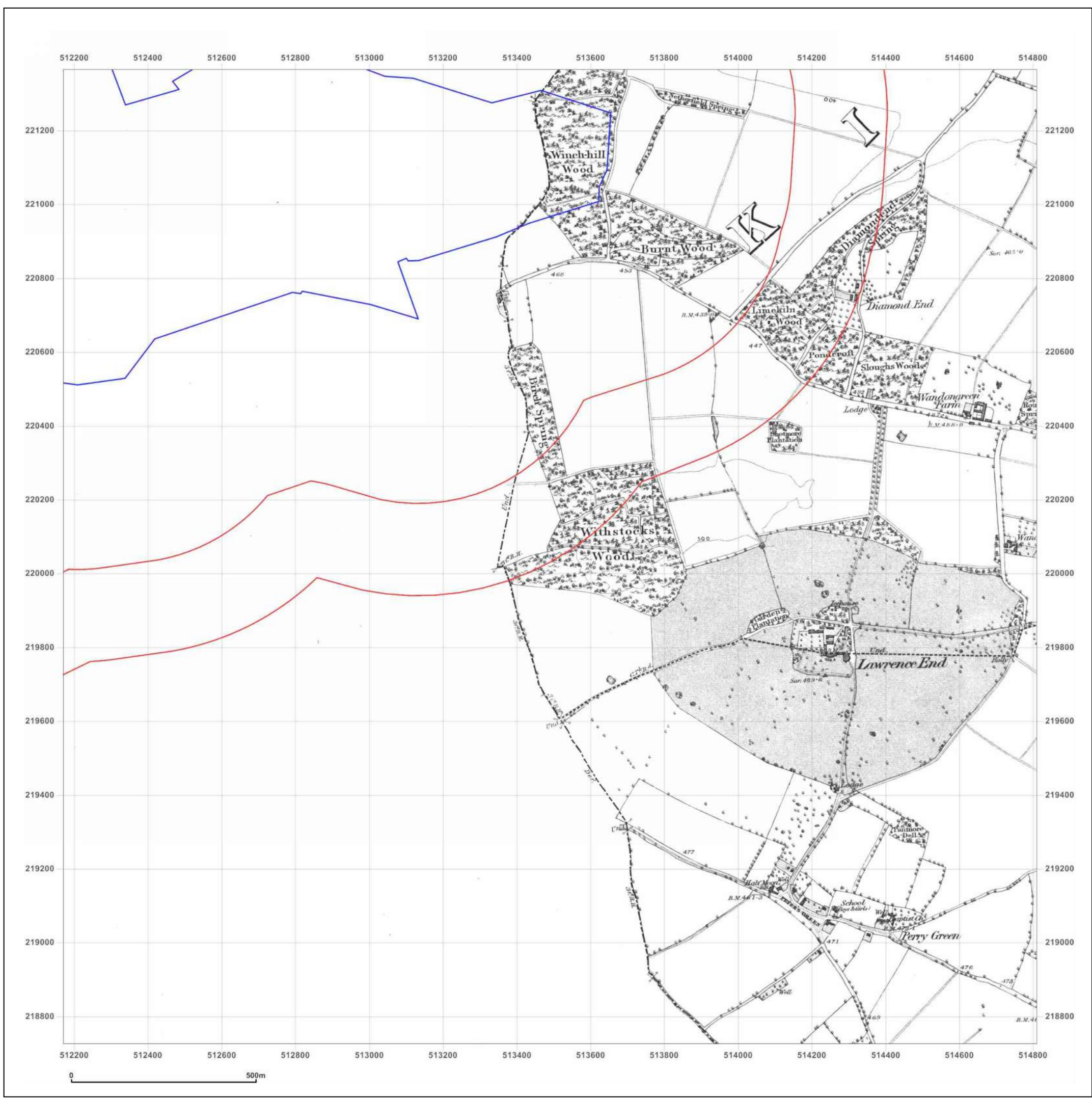


Produced by
 Groundsure Insights
 T: 08444 159000
 E: info@groundsure.com
 [REDACTED]

© Crown copyright and database rights 2018 Ordnance Survey 100035207

Production date: 20 November 2020

Map legend available at:
[\[REDACTED\]](#)



Site Details:

Luton Airport

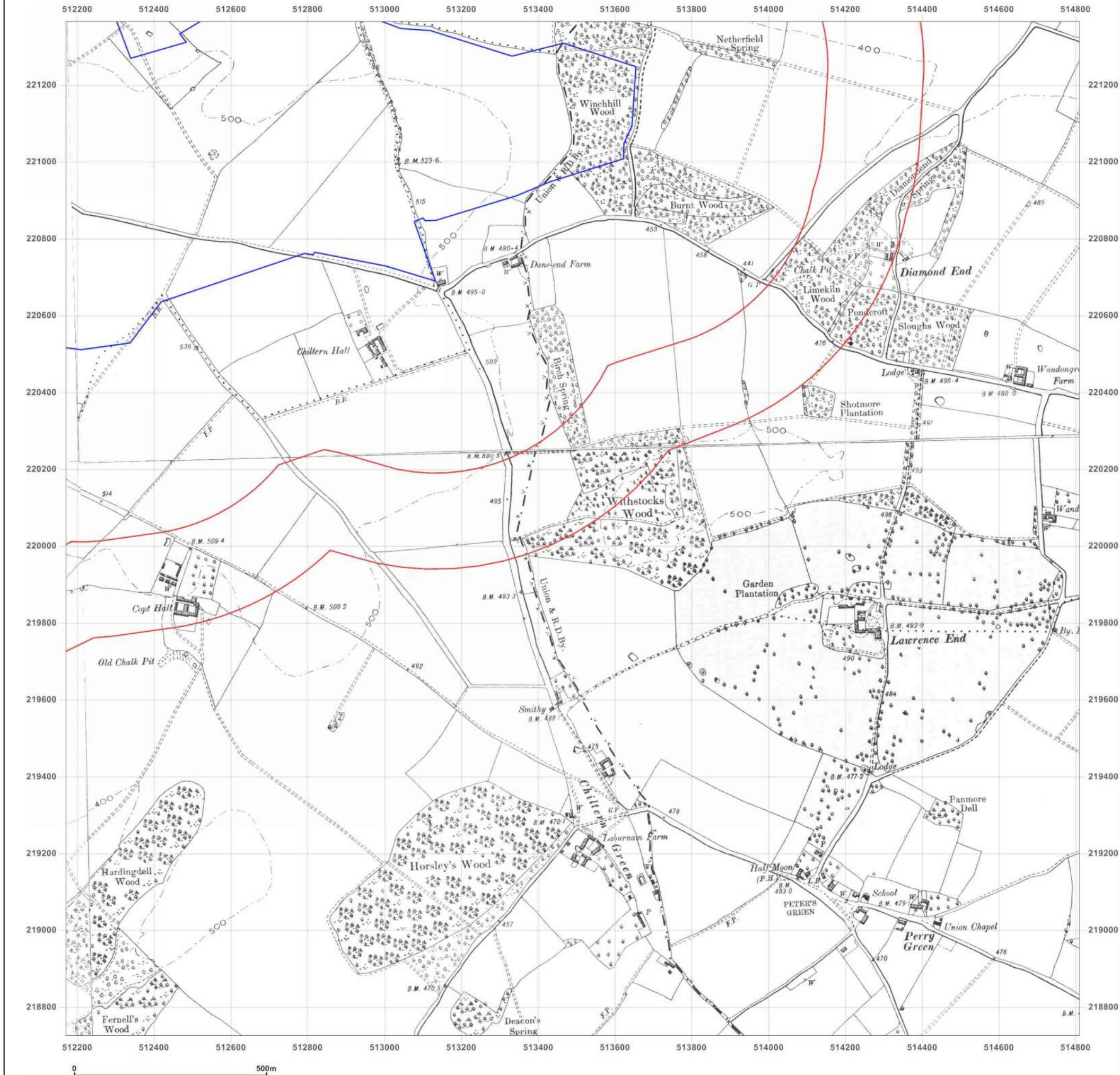
Client Ref: Luton Aiport Expansion
Report Ref: GSIP-2020-10588-3211_SS_2_1
Grid Ref: 513489, 220045

Map Name: County Series

Map date: 1899

Scale: 1:10,560

Printed at: 1:10,560



Surveyed 1880
 Revised 1899
 Edition N/A
 Copyright N/A
 Levelled N/A

Surveyed 1879
 Revised 1899
 Edition N/A
 Copyright N/A
 Levelled N/A

Surveyed 1880
 Revised 1899
 Edition N/A
 Copyright N/A
 Levelled N/A



Produced by
 Groundsure Insights
 T: 08444 159000
 E: info@groundsure.com
 [REDACTED]

© Crown copyright and database rights 2018 Ordnance Survey 100035207

Production date: 20 November 2020

Map legend available at:
[\[REDACTED\]](#)

Site Details:

Luton Airport

Client Ref: Luton Aiport Expansion
Report Ref: GSIP-2020-10588-3211_SS_2_1
Grid Ref: 513489, 220045

Map Name: County Series

Map date: 1922-1925

Scale: 1:10,560

Printed at: 1:10,560



Surveyed 1879
 Revised 1922
 Edition N/A
 Copyright N/A
 Levelled N/A

Surveyed N/A
 Revised N/A
 Edition 1925
 Copyright N/A
 Levelled N/A

Surveyed 1878
 Revised 1922
 Edition N/A
 Copyright N/A
 Levelled N/A

Surveyed 1878
 Revised 1922
 Edition N/A
 Copyright N/A
 Levelled N/A

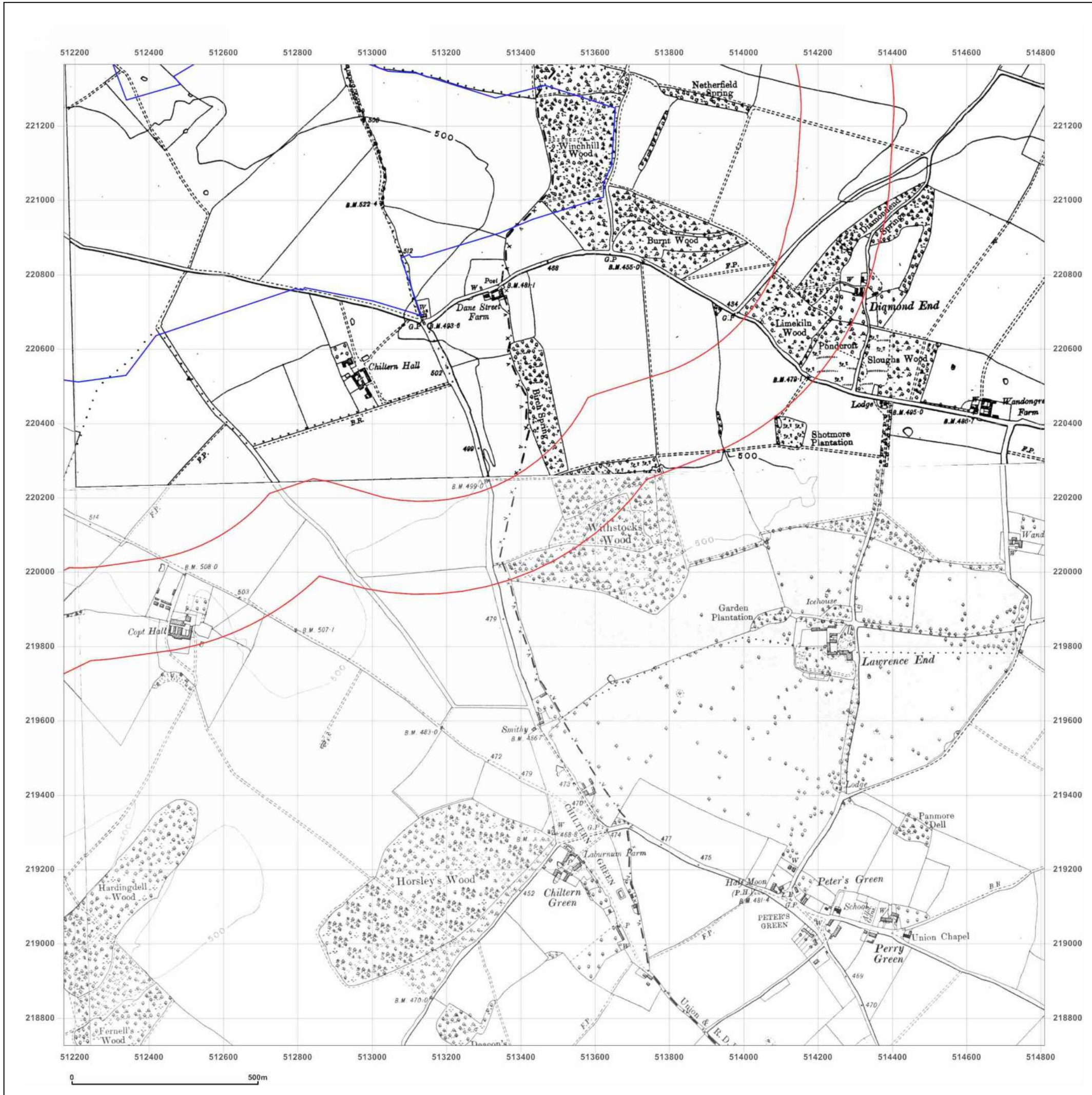


Produced by
 Groundsure Insights
 T: 08444 159000
 E: info@groundsure.com
 [REDACTED]

© Crown copyright and database rights 2018 Ordnance Survey 100035207

Production date: 20 November 2020

Map legend available at:
[\[REDACTED\]](#)



Site Details:

Luton Airport

Client Ref: Luton Aiport Expansion
Report Ref: GSIP-2020-10588-3211_SS_2_1
Grid Ref: 513489, 220045

Map Name: County Series

Map date: 1922-1925

Scale: 1:10,560

Printed at: 1:10,560



Surveyed 1879
 Revised 1922
 Edition N/A
 Copyright N/A
 Levelled N/A

Surveyed 1878
 Revised 1922
 Edition 1925
 Copyright N/A
 Levelled N/A

Surveyed 1878
 Revised 1922
 Edition N/A
 Copyright N/A
 Levelled N/A

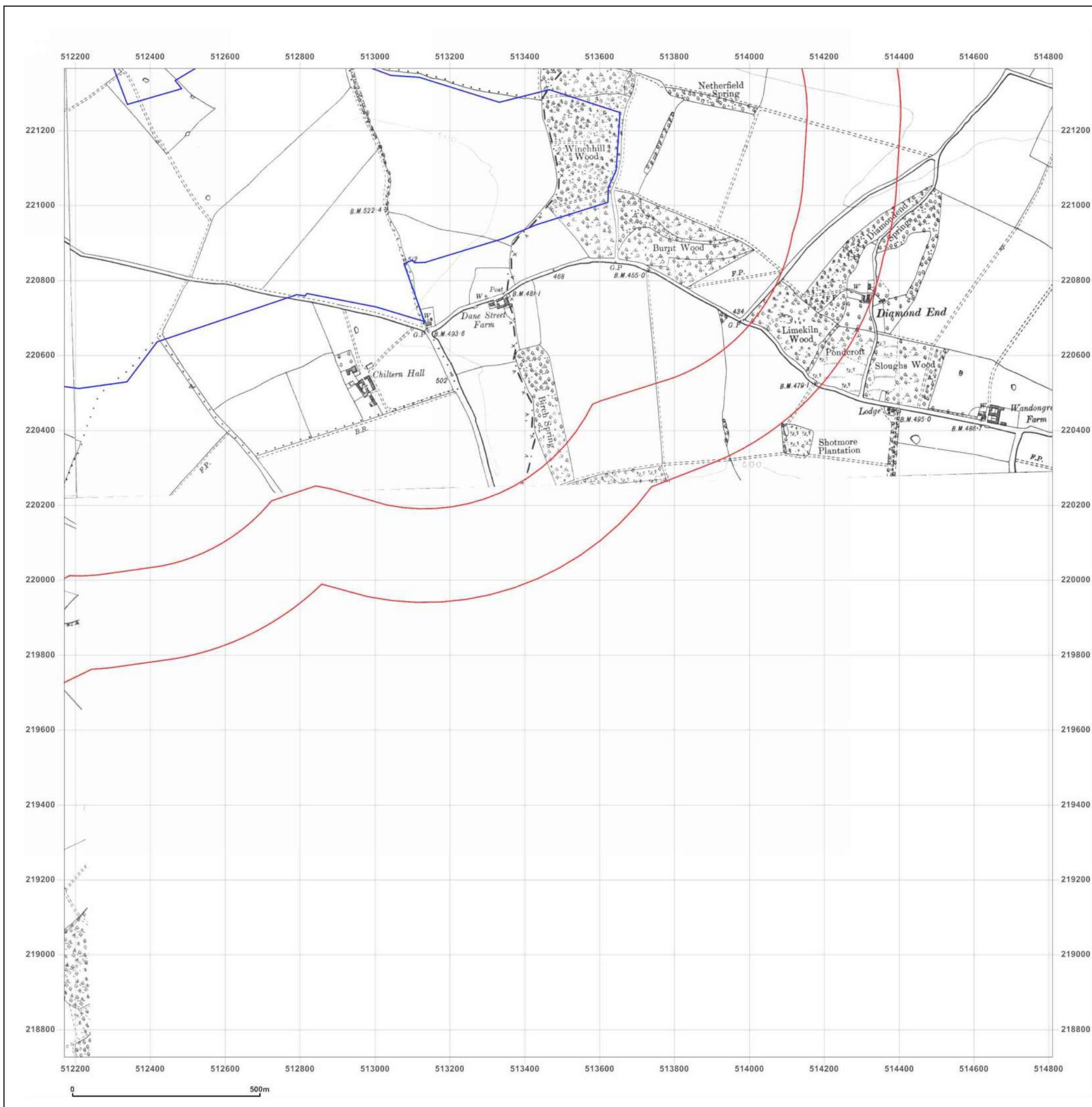


Produced by
 Groundsure Insights
 T: 08444 159000
 E: info@groundsure.com
 [REDACTED]

© Crown copyright and database rights 2018 Ordnance Survey 100035207

Production date: 20 November 2020

Map legend available at:
[\[REDACTED\]](#)



Site Details:

Luton Airport

Client Ref: Luton Aiport Expansion
Report Ref: GSIP-2020-10588-3211_SS_2_1
Grid Ref: 513489, 220045

Map Name: County Series

Map date: 1947

Scale: 1:10,560

Printed at: 1:10,560



Surveyed 1879
 Revised 1947
 Edition N/A
 Copyright N/A
 Levelled N/A

Surveyed 1878
 Revised 1947
 Edition N/A
 Copyright N/A
 Levelled N/A

Surveyed 1878
 Revised 1947
 Edition N/A
 Copyright N/A
 Levelled N/A

Surveyed 1878
 Revised 1947
 Edition N/A
 Copyright N/A
 Levelled N/A

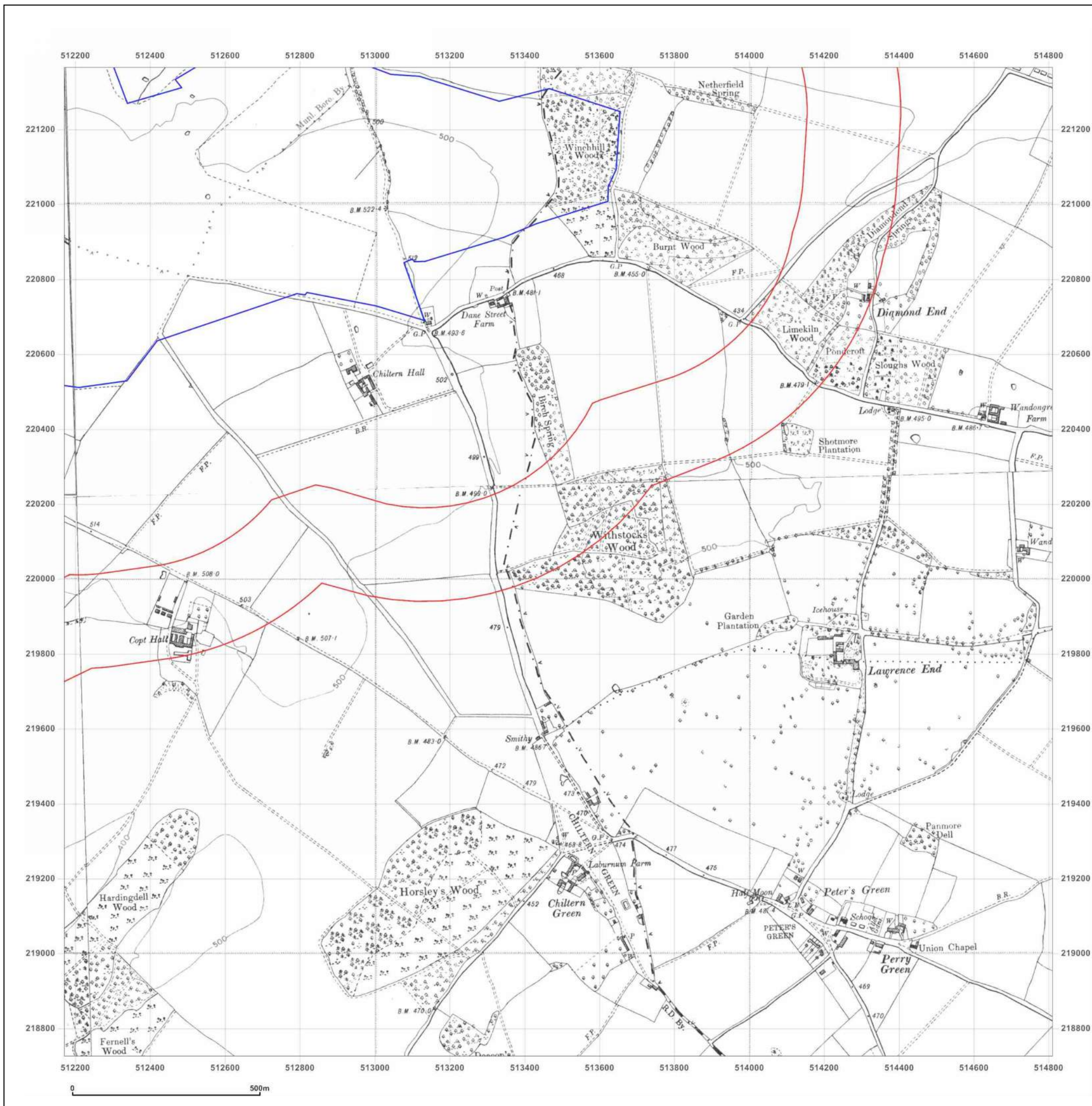


Produced by
 Groundsure Insights
 T: 08444 159000
 E: info@groundsure.com
 [REDACTED]

© Crown copyright and database rights 2018 Ordnance Survey 100035207

Production date: 20 November 2020

Map legend available at:
[\[REDACTED\]](#)



Site Details:

Luton Airport

Client Ref: Luton Airport Expansion
Report Ref: GSIP-2020-10588-3211_SS_2_1
Grid Ref: 513489, 220045

Map Name: Provisional


Map date: 1960

Scale: 1:10,560

Printed at: 1:10,560



Surveyed N/A
 Revised 1959
 Edition N/A
 Copyright 1960
 Levelled N/A



Surveyed N/A
 Revised 1959
 Edition N/A
 Copyright 1960
 Levelled N/A

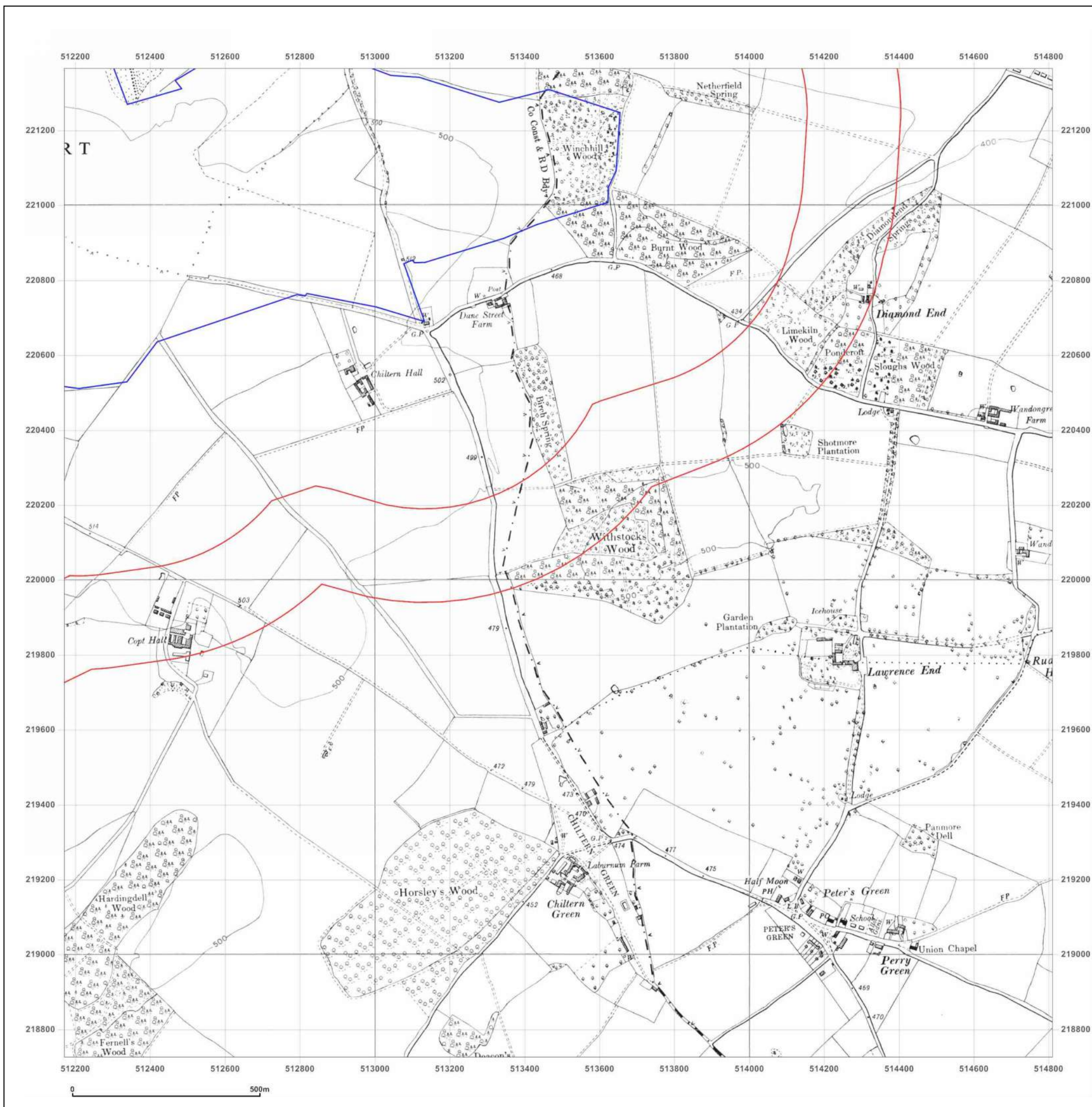


Produced by
 Groundsure Insights
 T: 08444 159000
 E: info@groundsure.com
 [REDACTED]

© Crown copyright and database rights 2018 Ordnance Survey 100035207

Production date: 20 November 2020

Map legend available at:
[\[REDACTED\]](#)



0 500m

Site Details:

Luton Airport

Client Ref: Luton Aiport Expansion
Report Ref: GSIP-2020-10588-3211_SS_2_1
Grid Ref: 513489, 220045

Map Name: National Grid


Map date: 1974-1975

Scale: 1:10,000

Printed at: 1:10,000



Surveyed 1973
 Revised 1975
 Edition N/A
 Copyright 1975
 Levelled 1973



Surveyed 1972
 Revised 1974
 Edition N/A
 Copyright 1974
 Levelled 1973

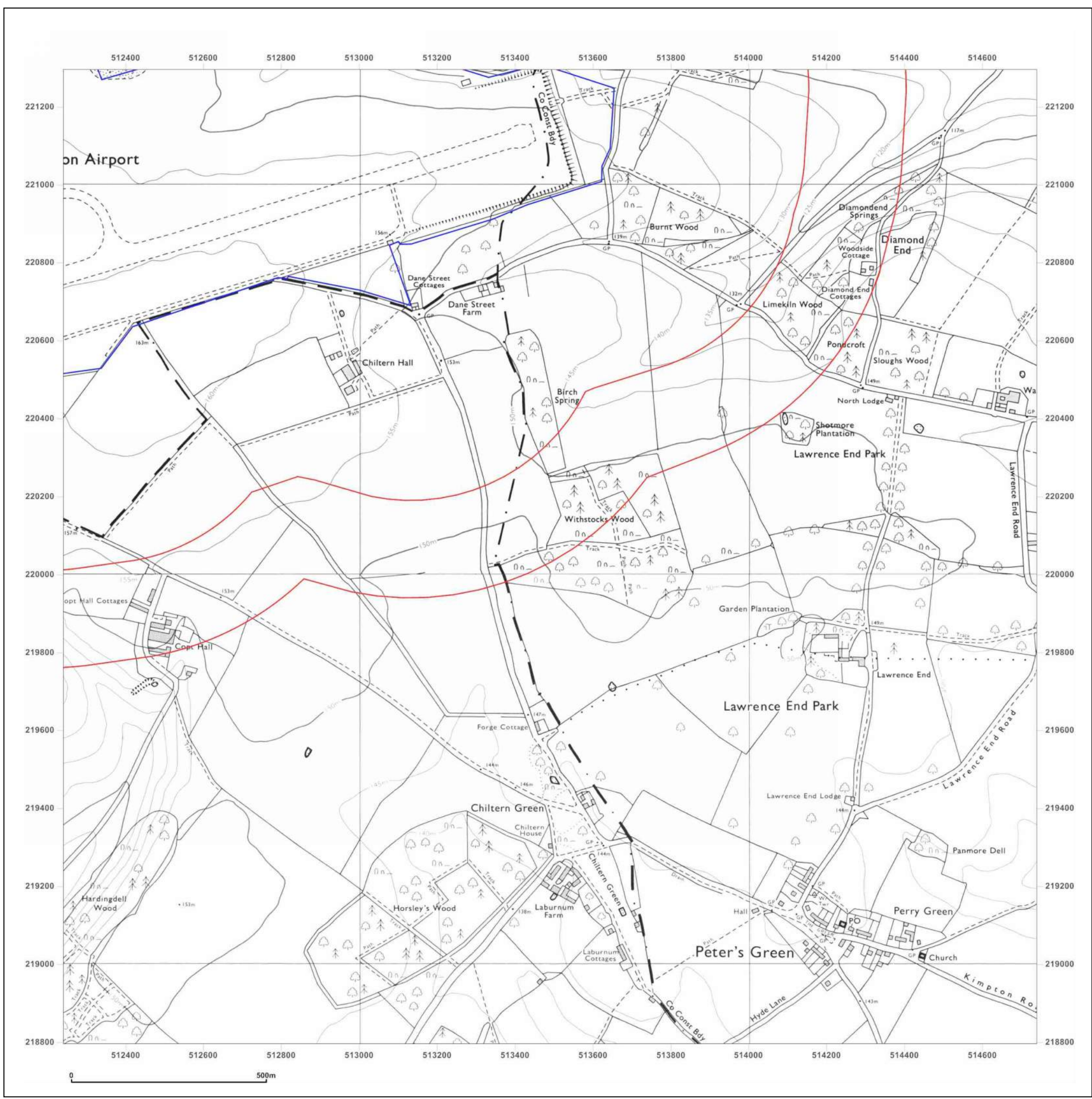


Produced by
 Groundsure Insights
 T: 08444 159000
 E: info@groundsure.com
 [REDACTED]

© Crown copyright and database rights 2018 Ordnance Survey 100035207

Production date: 20 November 2020

Map legend available at:
[\[REDACTED\]](#)



Site Details:

Luton Airport

Client Ref: Luton Aiport Expansion
Report Ref: GSIP-2020-10588-3211_SS_2_1
Grid Ref: 513489, 220045

Map Name: National Grid


Map date: 1985

Scale: 1:10,000

Printed at: 1:10,000



Surveyed 1985
 Revised 1985
 Edition N/A
 Copyright N/A
 Levelled N/A

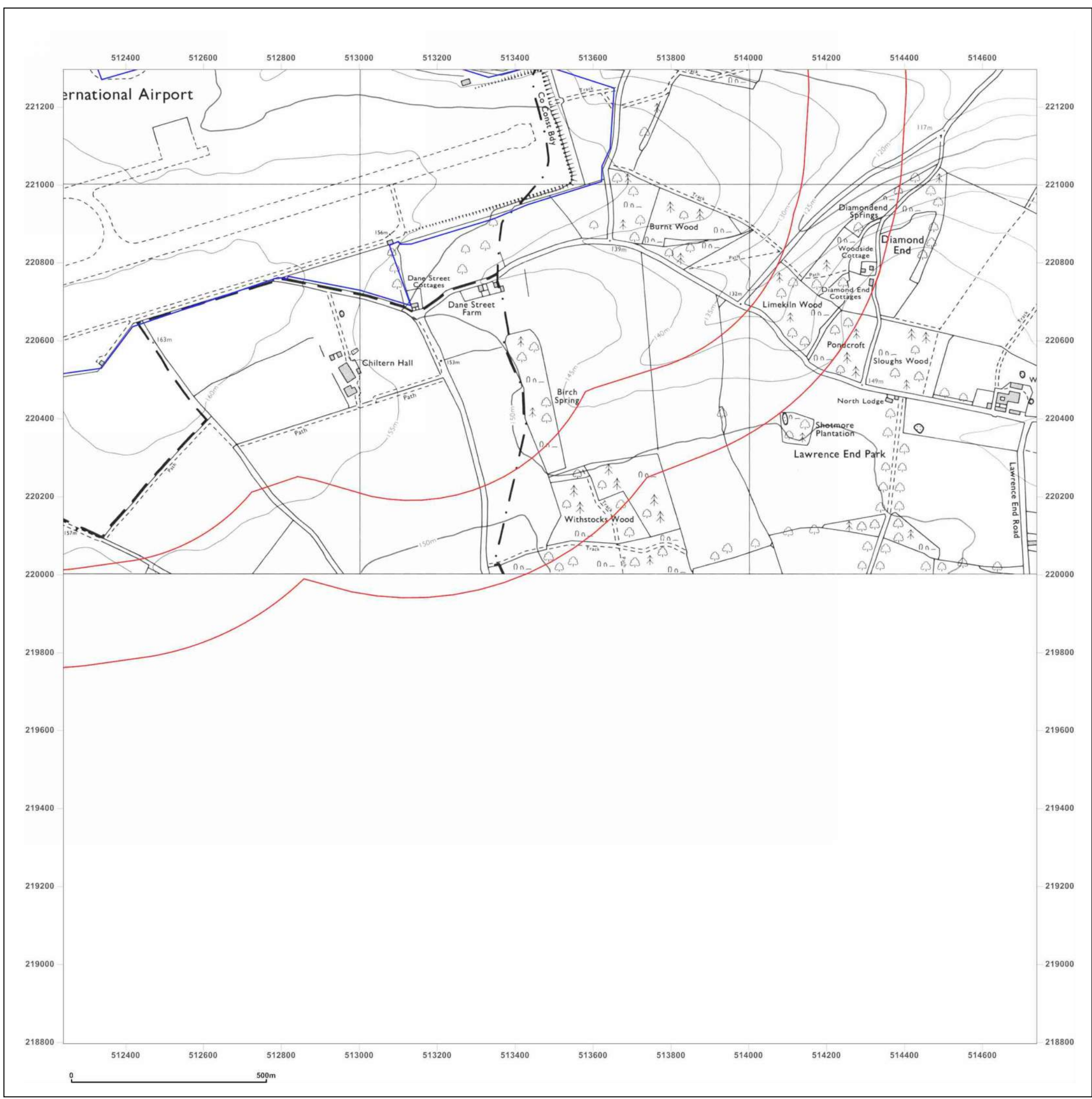


Produced by
 Groundsure Insights
 T: 08444 159000
 E: info@groundsure.com
 [REDACTED]

© Crown copyright and database rights 2018 Ordnance Survey 100035207

Production date: 20 November 2020

Map legend available at:
[\[REDACTED\]](#)



Site Details:

Luton Airport

Client Ref: Luton Aiport Expansion
Report Ref: GSIP-2020-10588-3211_SS_2_1
Grid Ref: 513489, 220045

Map Name: National Grid


Map date: 1991

Scale: 1:10,000

Printed at: 1:10,000



Surveyed 1989
 Revised 1991
 Edition N/A
 Copyright N/A
 Levelled N/A



Produced by
 Groundsure Insights
 T: 08444 159000
 E: info@groundsure.com
 [REDACTED]

© Crown copyright and database rights 2018 Ordnance Survey 100035207

Production date: 20 November 2020

Map legend available at:
[\[REDACTED\]](#)



Site Details:

Luton Airport


Client Ref: Luton Aiport Expansion
Report Ref: GSIP-2020-10588-3211_SS_2_1
Grid Ref: 513489, 220045

Map Name: National Grid

Map date: 2001

Scale: 1:10,000

Printed at: 1:10,000

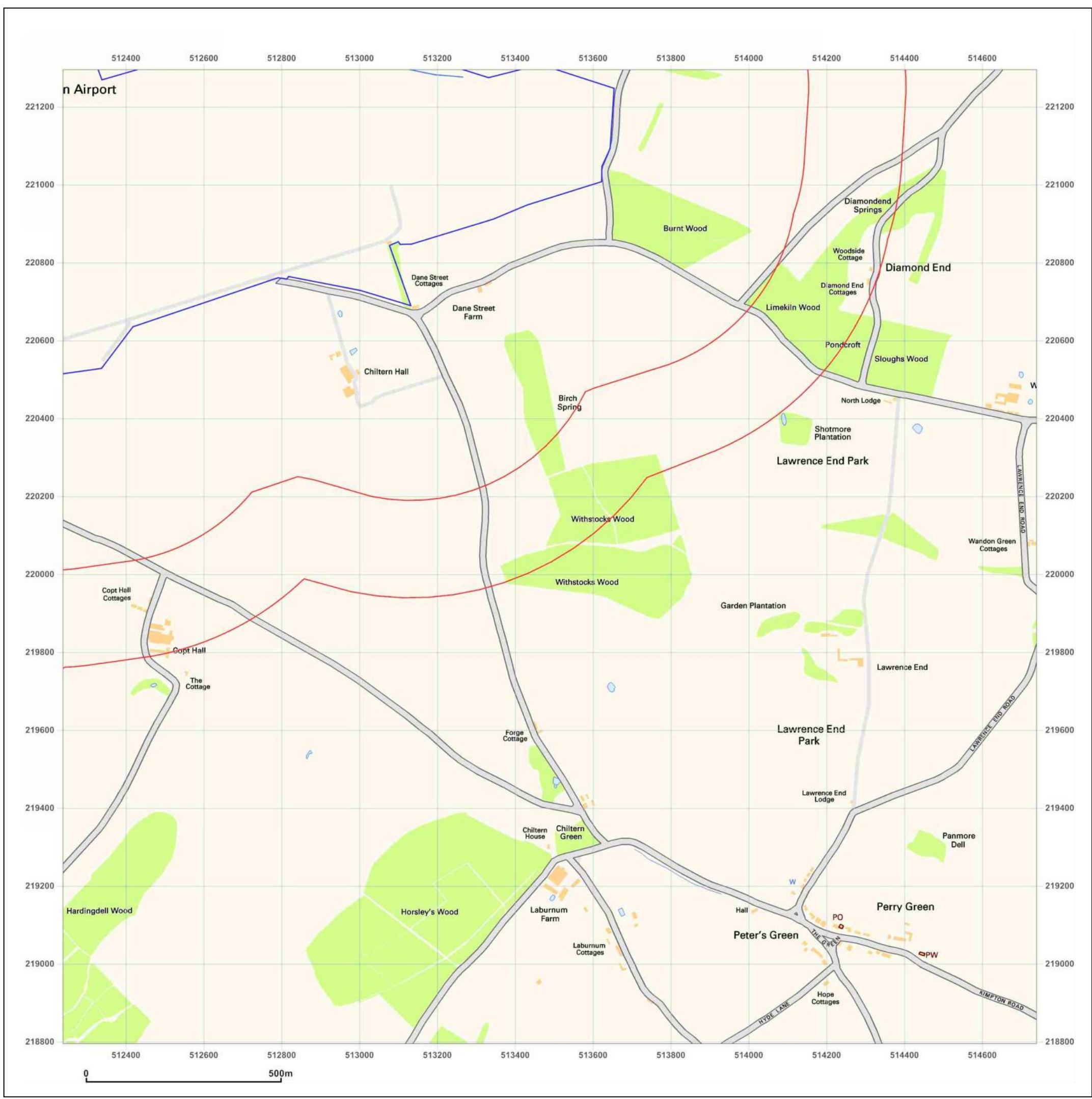


Produced by
 Groundsure Insights
 T: 08444 159000
 E: info@groundsure.com
 [REDACTED]

© Crown copyright and database rights 2018 Ordnance Survey 100035207

Production date: 20 November 2020

Map legend available at:
[\[REDACTED\]](#)



Site Details:

Luton Airport


Client Ref: Luton Aiport Expansion
Report Ref: GSIP-2020-10588-3211_SS_2_1
Grid Ref: 513489, 220045

Map Name: National Grid

Map date: 2010

Scale: 1:10,000

Printed at: 1:10,000

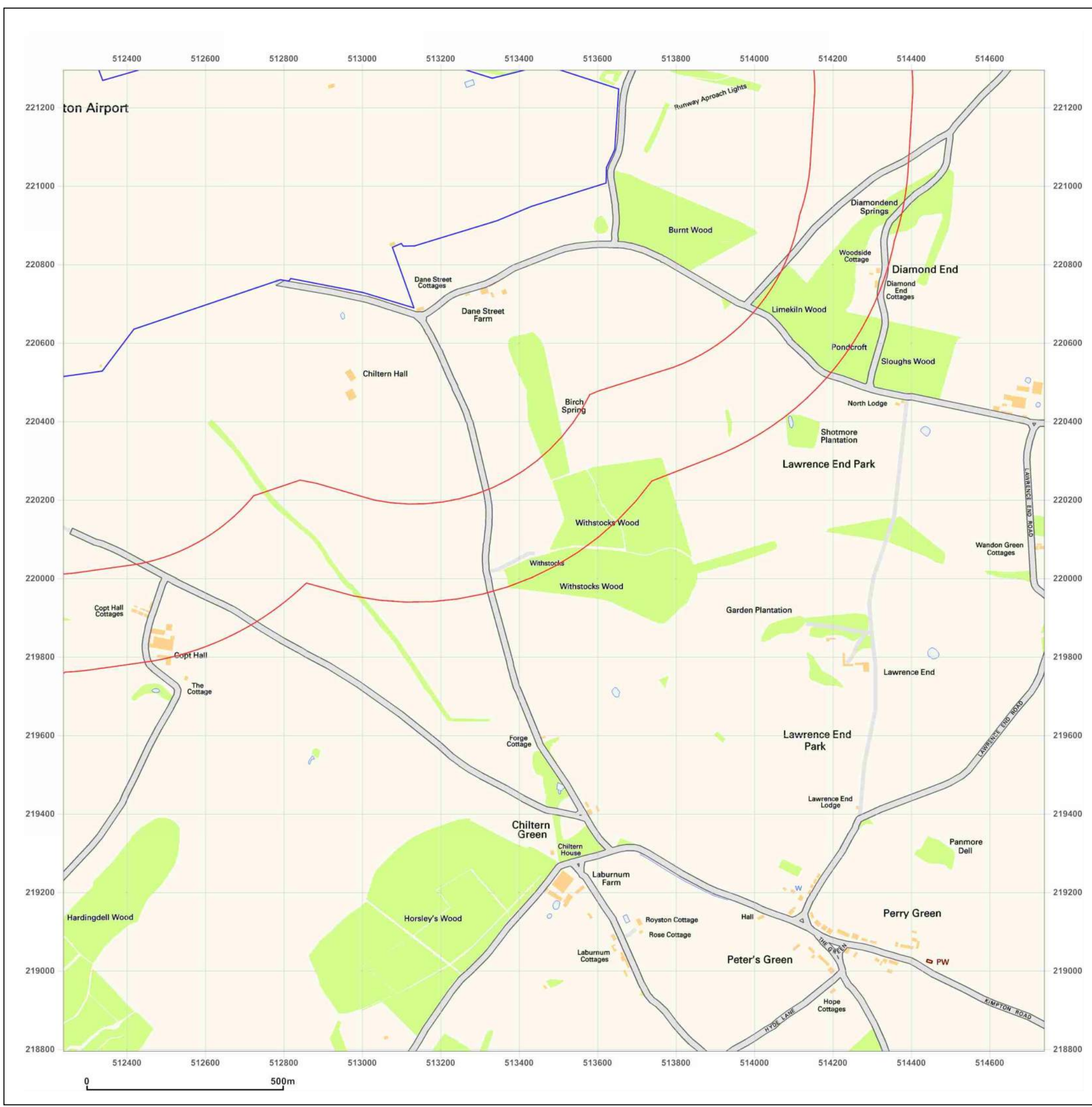


Produced by
 Groundsure Insights
 T: 08444 159000
 E: info@groundsure.com
 [REDACTED]

© Crown copyright and database rights 2018 Ordnance Survey 100035207

Production date: 20 November 2020

Map legend available at:
[\[REDACTED\]](#)



Site Details:

Luton Airport


Client Ref: Luton Aiport Expansion
Report Ref: GSIP-2020-10588-3211_SS_2_1
Grid Ref: 513489, 220045

Map Name: National Grid

Map date: 2020

Scale: 1:10,000

Printed at: 1:10,000

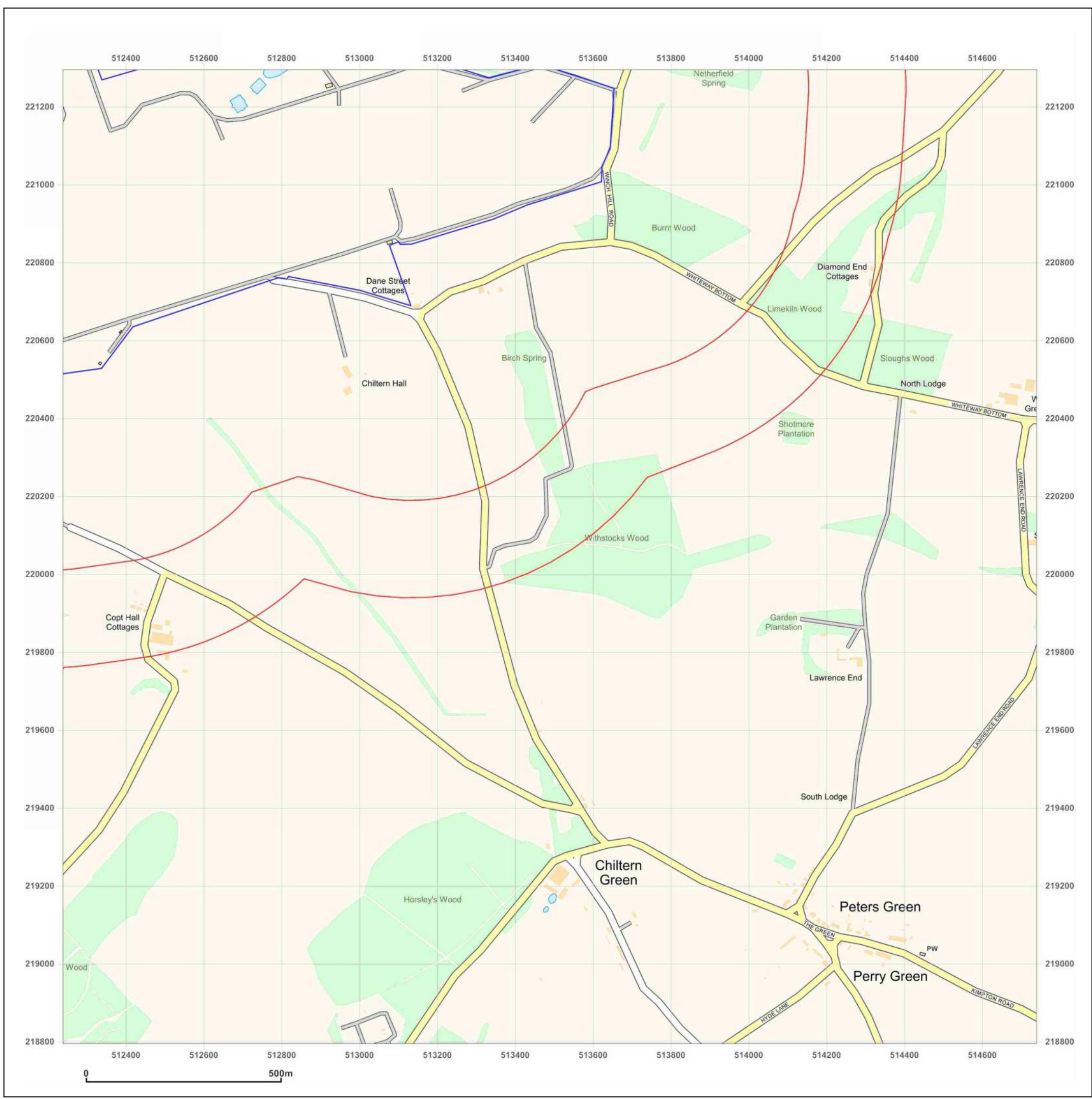


Produced by
 Groundsure Insights
 T: 08444 159000
 E: info@groundsure.com
 [REDACTED]

© Crown copyright and database rights 2018 Ordnance Survey 100035207

Production date: 20 November 2020

Map legend available at:
[\[REDACTED\]](#)



Site Details:

Luton Airport

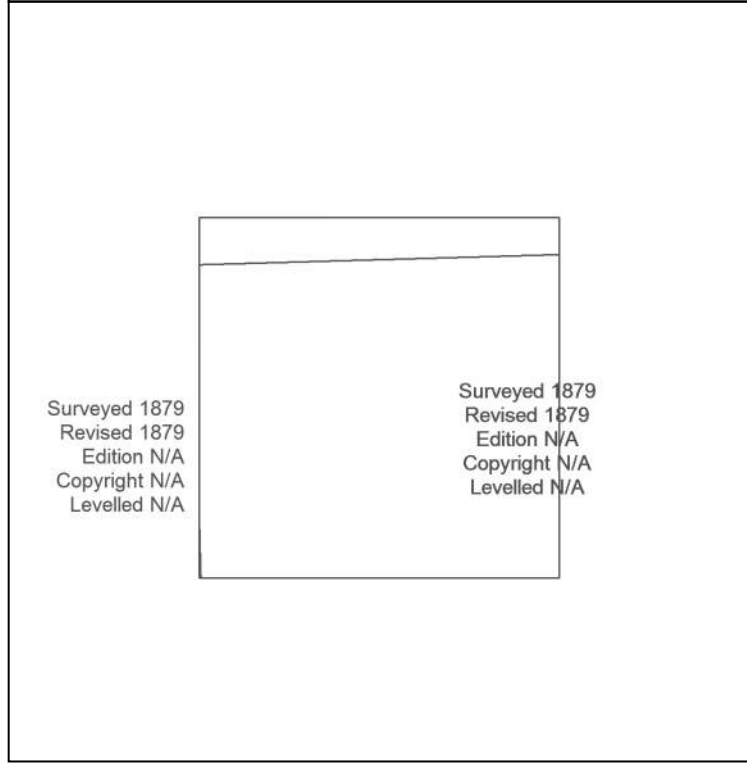
Client Ref: Luton Aiport Expansion
Report Ref: GSIP-2020-10588-3211_SS_2_2
Grid Ref: 513489, 222455

Map Name: County Series

Map date: 1879

Scale: 1:10,560

Printed at: 1:10,560



Surveyed 1879
 Revised 1879
 Edition N/A
 Copyright N/A
 Levelled N/A

Surveyed 1879
 Revised 1879
 Edition N/A
 Copyright N/A
 Levelled N/A

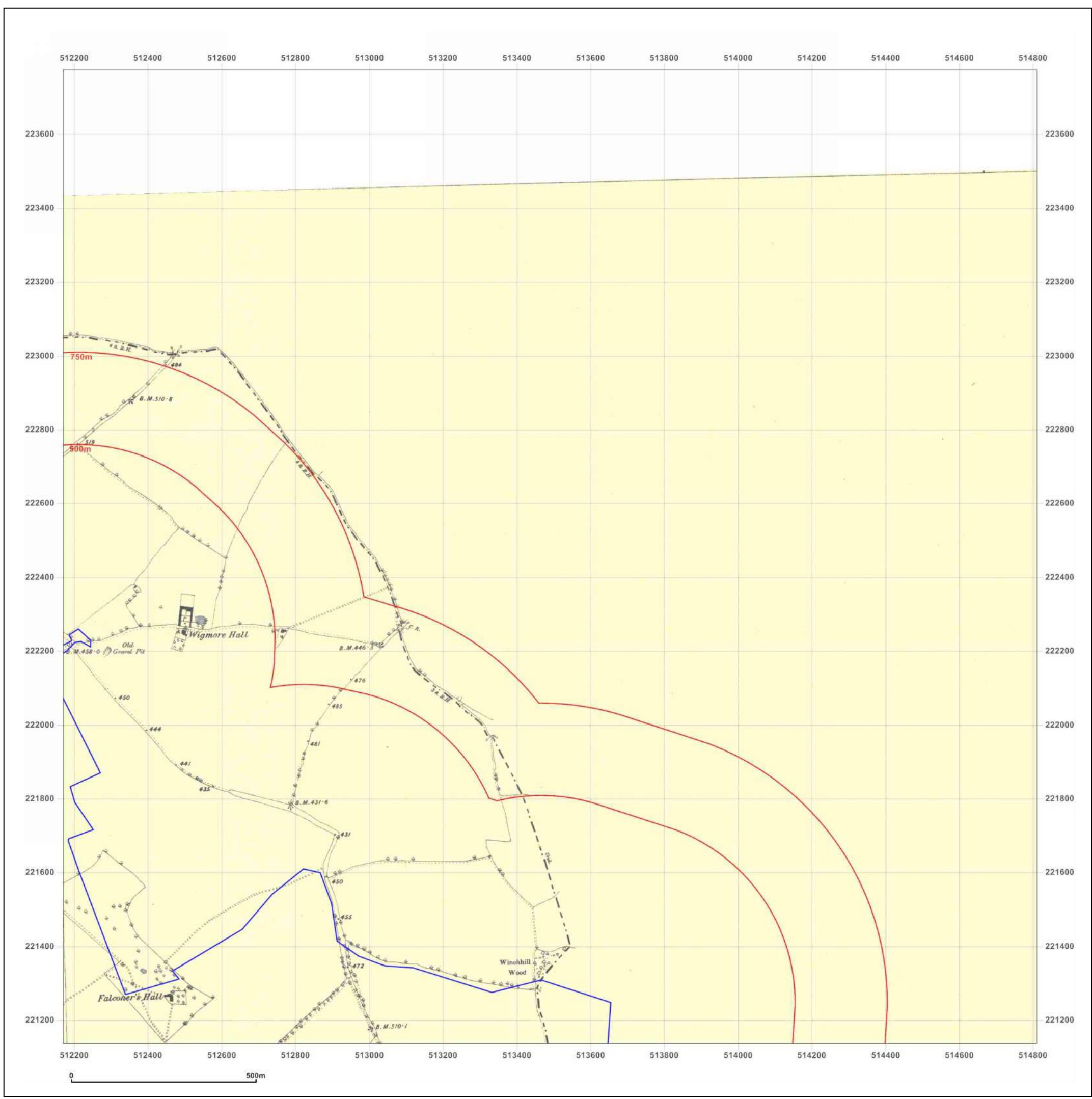


Produced by
 Groundsure Insights
 T: 08444 159000
 E: info@groundsure.com
 [REDACTED]

© Crown copyright and database rights 2018 Ordnance Survey 100035207

Production date: 20 November 2020

Map legend available at:
[\[REDACTED\]](#)



Site Details:

Luton Airport

Client Ref: Luton Aiport Expansion
Report Ref: GSIP-2020-10588-3211_SS_2_2
Grid Ref: 513489, 222455

Map Name: County Series

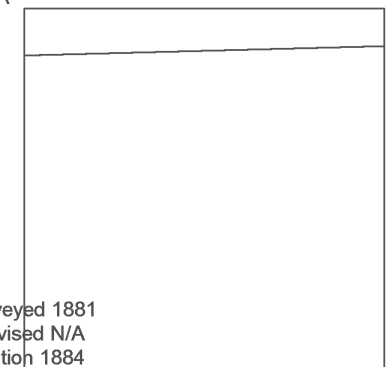
Map date: 1884

Scale: 1:10,560

Printed at: 1:10,560



Surveyed 1880
 Revised N/A
 Edition 1884
 Copyright N/A
 Levelled N/A



Surveyed 1881
 Revised N/A
 Edition 1884
 Copyright N/A
 Levelled N/A

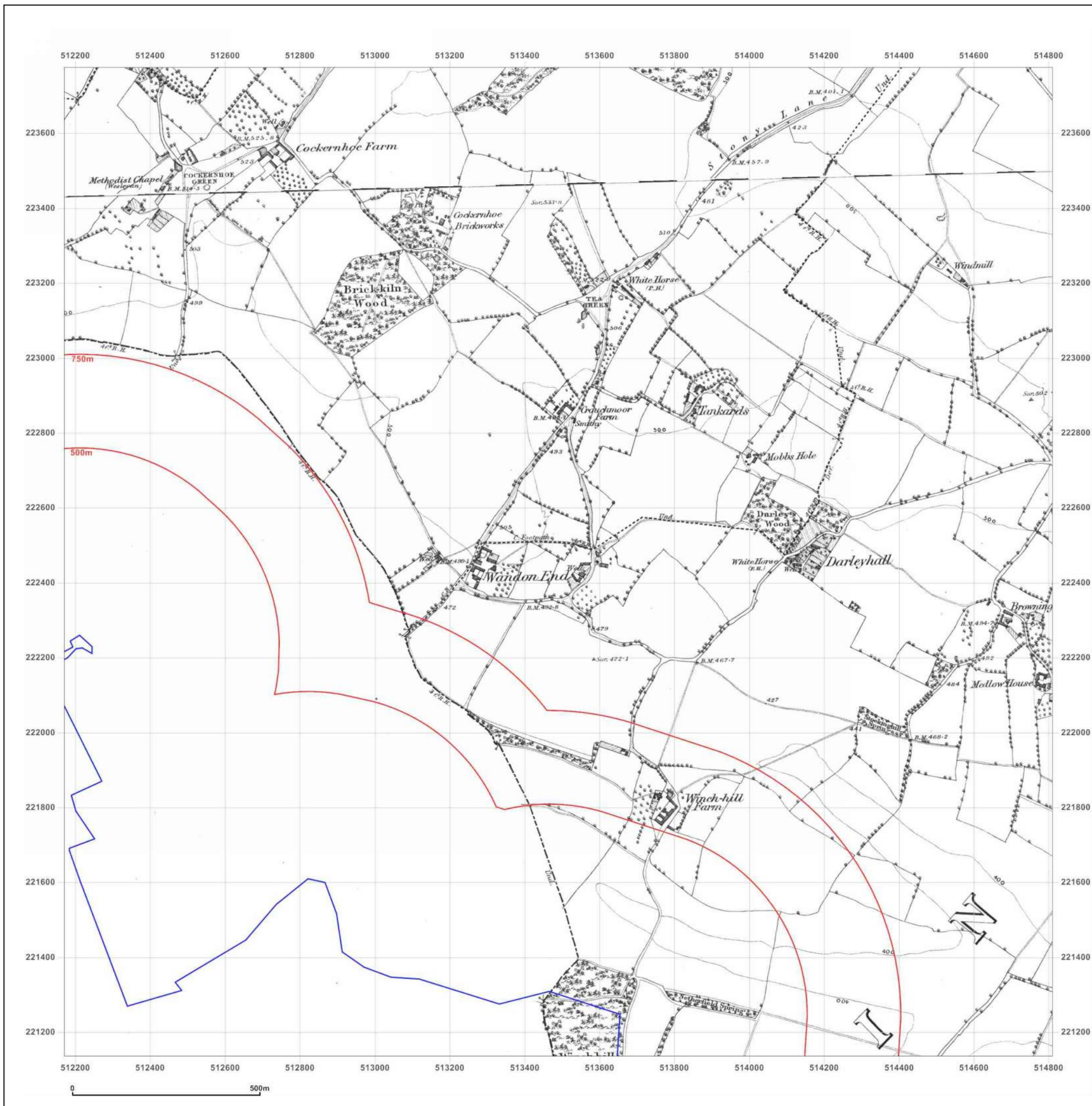


Produced by
 Groundsure Insights
 T: 08444 159000
 E: info@groundsure.com
 [REDACTED]

© Crown copyright and database rights 2018 Ordnance Survey 100035207

Production date: 20 November 2020

Map legend available at:
[\[REDACTED\]](#)



Site Details:

Luton Airport

Client Ref: Luton Aiport Expansion
Report Ref: GSIP-2020-10588-3211_SS_2_2
Grid Ref: 513489, 222455

Map Name: County Series

Map date: 1899

Scale: 1:10,560

Printed at: 1:10,560



Surveyed 1880
 Revised 1899
 Edition N/A
 Copyright N/A
 Levelled N/A

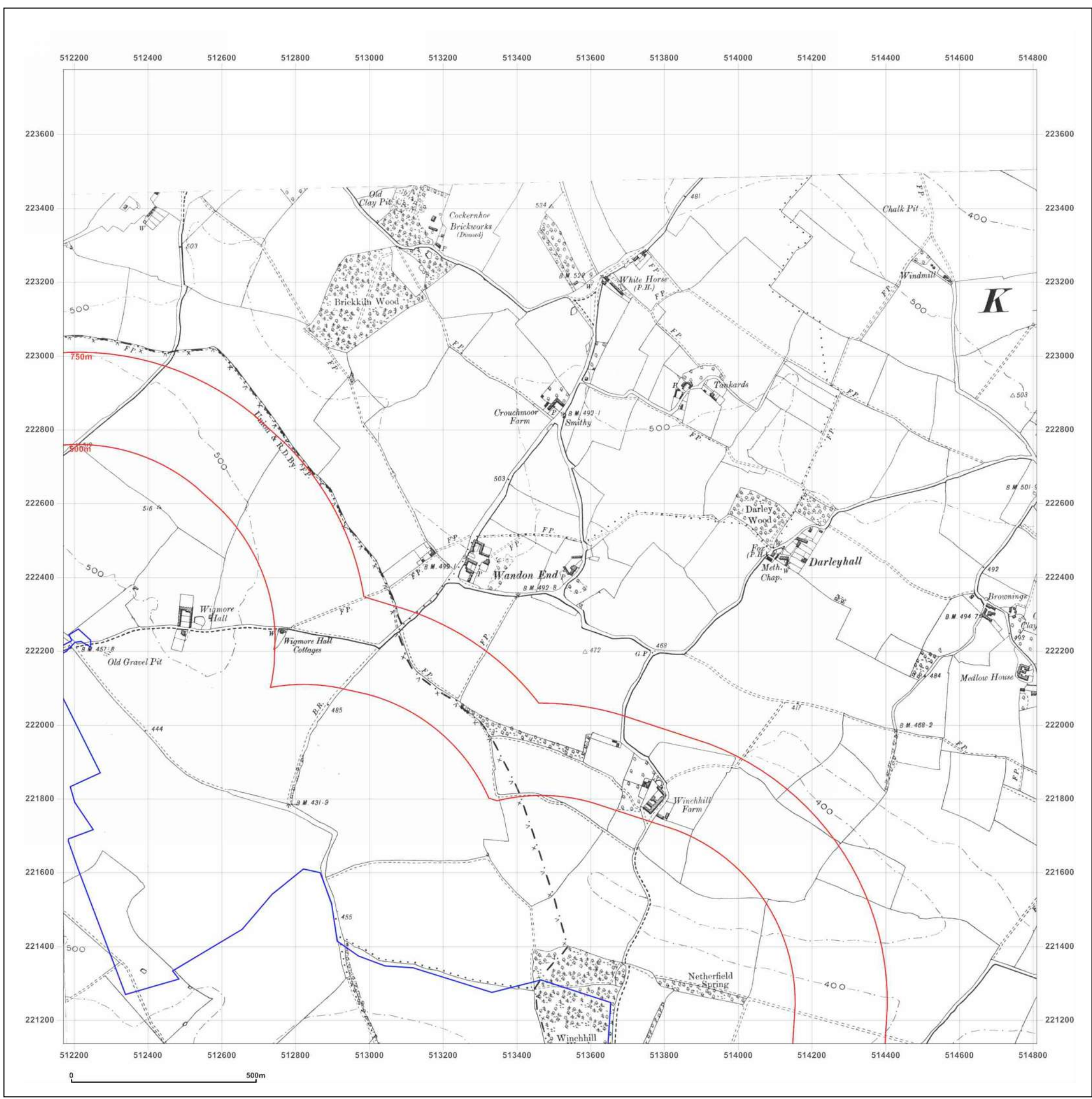


Produced by
 Groundsure Insights
 T: 08444 159000
 E: info@groundsure.com
 [REDACTED]

© Crown copyright and database rights 2018 Ordnance Survey 100035207

Production date: 20 November 2020

Map legend available at:
[\[REDACTED\]](#)



Site Details:

Luton Airport

Client Ref: Luton Aiport Expansion
Report Ref: GSIP-2020-10588-3211_SS_2_2
Grid Ref: 513489, 222455

Map Name: County Series

Map date: 1897-1900

Scale: 1:10,560

Printed at: 1:10,560



Surveyed 1881
Revised 1897
Edition N/A
Copyright N/A
Levelled N/A

Surveyed 1880
Revised 1900
Edition N/A
Copyright N/A
Levelled N/A

Surveyed 1881
Revised 1899
Edition N/A
Copyright N/A
Levelled N/A

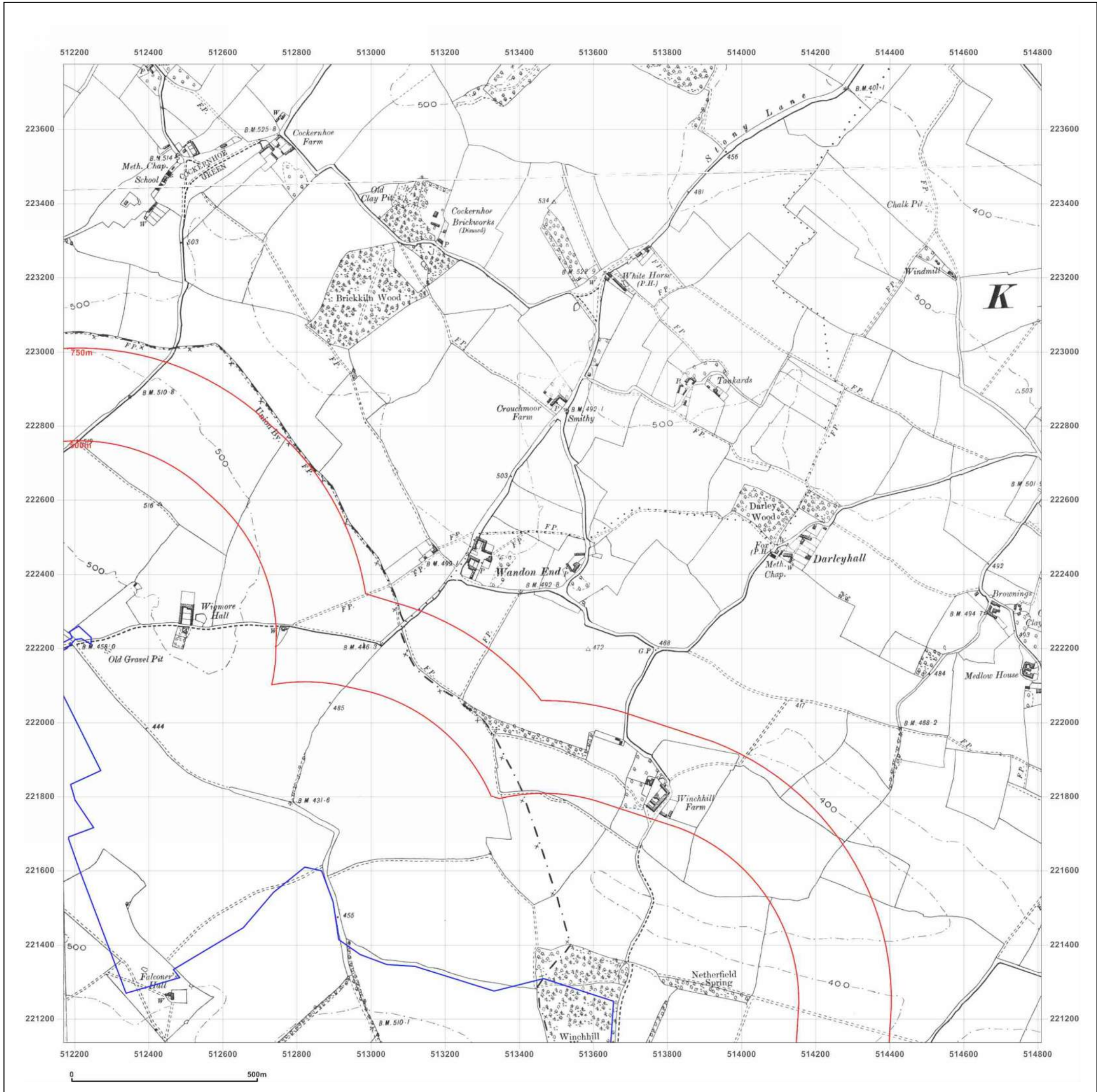


Produced by
Groundsure Insights
T: 08444 159000
E: info@groundsure.com
[REDACTED]

© Crown copyright and database rights 2018 Ordnance Survey 100035207

Production date: 20 November 2020

Map legend available at:
[\[REDACTED\]](#)



Site Details:

Luton Airport

Client Ref: Luton Aiport Expansion
Report Ref: GSIP-2020-10588-3211_SS_2_2
Grid Ref: 513489, 222455

Map Name: County Series

Map date: 1922-1925


Scale: 1:10,560

Printed at: 1:10,560



Surveyed 1879
Revised 1922
Edition N/A
Copyright 1925
Levelled N/A

Surveyed 1878
Revised 1922
Edition 1925
Copyright N/A
Levelled N/A



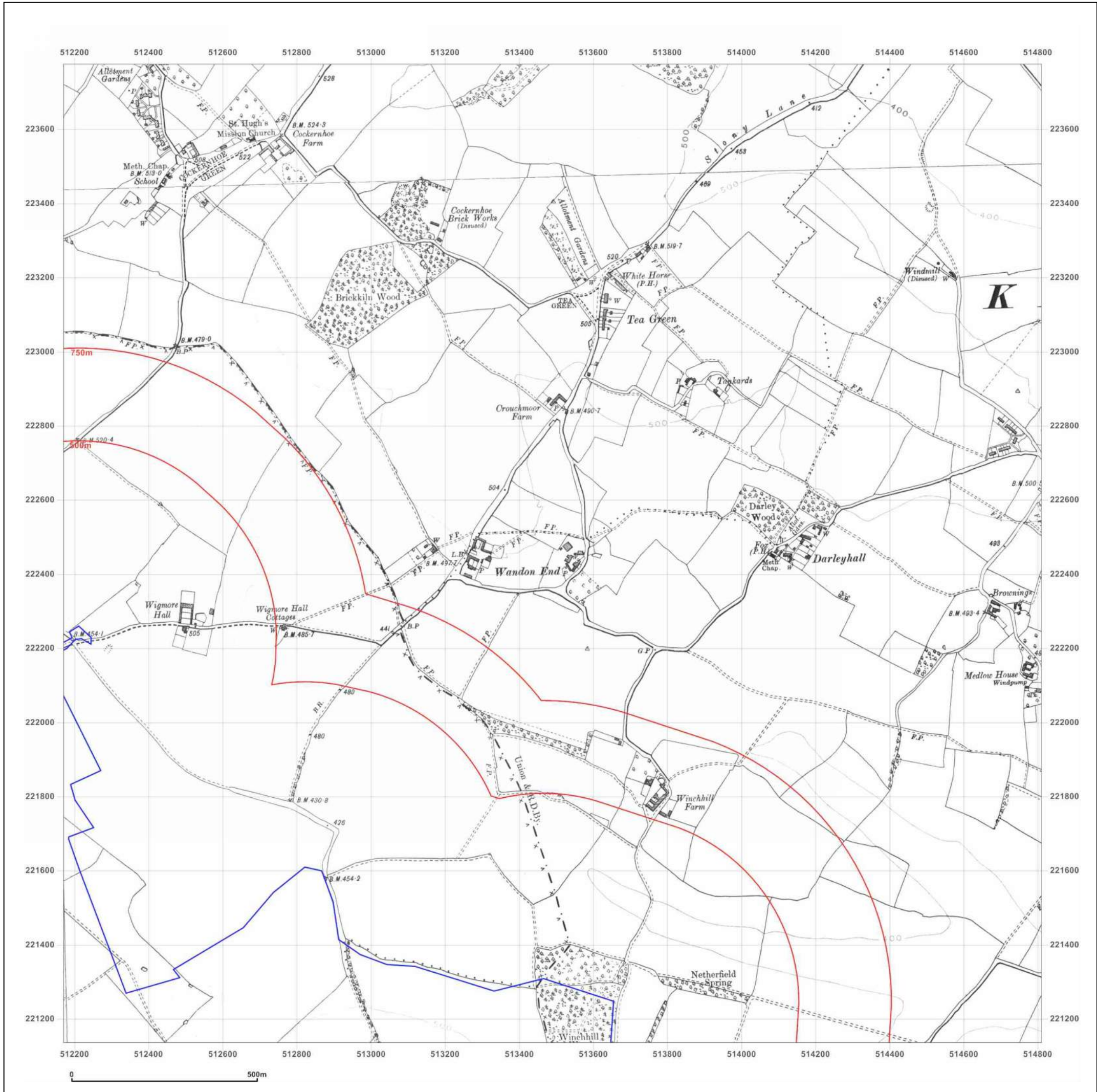


Produced by
Groundsure Insights
T: 08444 159000
E: info@groundsure.com
[REDACTED]

© Crown copyright and database rights 2018 Ordnance Survey 100035207

Production date: 20 November 2020

Map legend available at:
[\[REDACTED\]](#)



Site Details:

Luton Airport

Client Ref: Luton Aiport Expansion
Report Ref: GSIP-2020-10588-3211_SS_2_2
Grid Ref: 513489, 222455

Map Name: County Series

Map date: 1947

Scale: 1:10,560

Printed at: 1:10,560



Surveyed 1879
 Revised 1947
 Edition N/A
 Copyright N/A
 Levelled 1922

Surveyed 1878
 Revised 1947
 Edition N/A
 Copyright N/A
 Levelled N/A

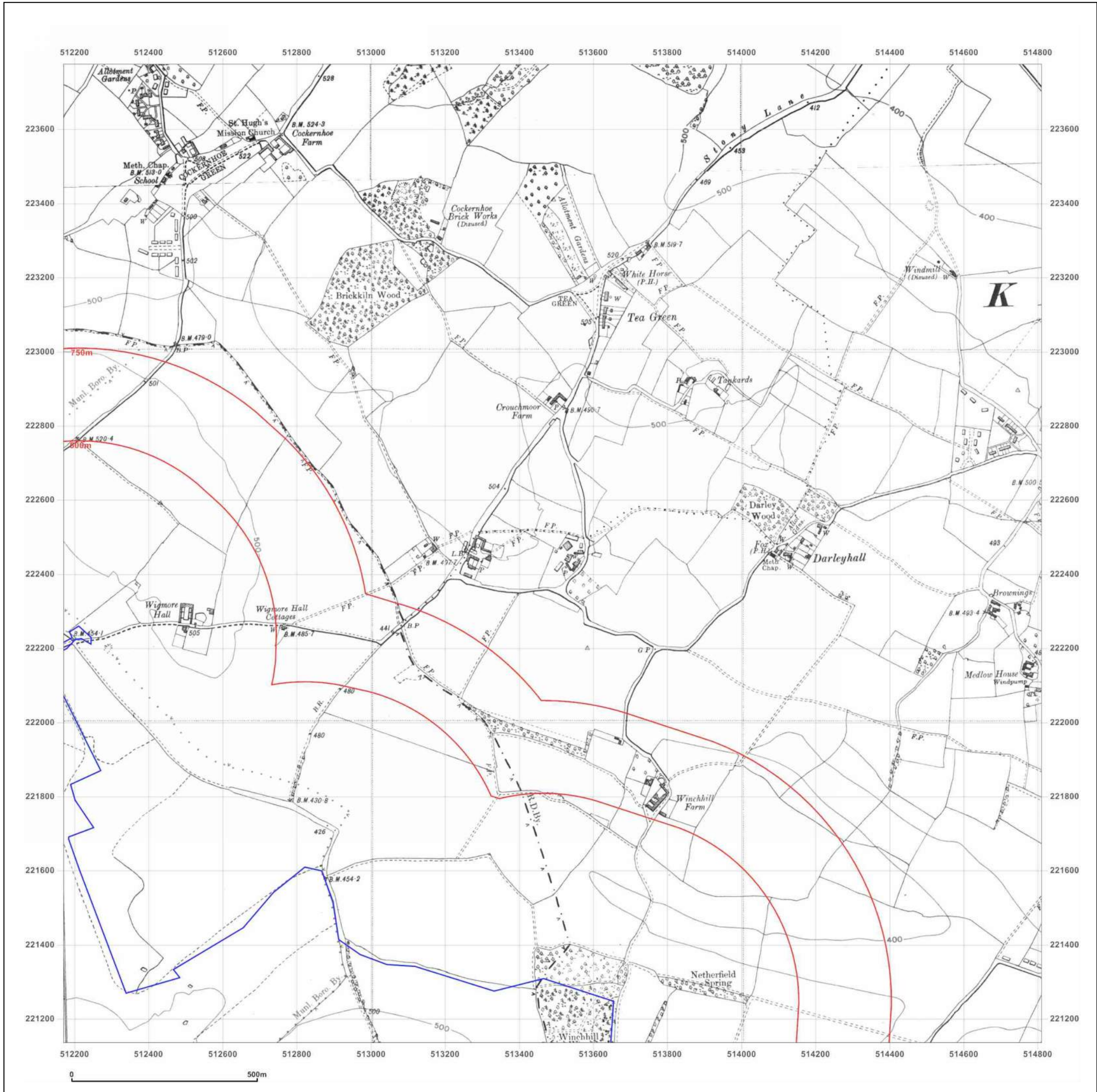


Produced by
 Groundsure Insights
 T: 08444 159000
 E: info@groundsure.com
 [REDACTED]

© Crown copyright and database rights 2018 Ordnance Survey 100035207

Production date: 20 November 2020

Map legend available at:
[\[REDACTED\]](#)



Site Details:

Luton Airport

Client Ref: Luton Aiport Expansion
Report Ref: GSIP-2020-10588-3211_SS_2_2
Grid Ref: 513489, 222455

Map Name: Provisional

Map date: 1960

Scale: 1:10,560

Printed at: 1:10,560



Surveyed N/A
 Revised 1959
 Edition N/A
 Copyright 1960
 Levelled N/A

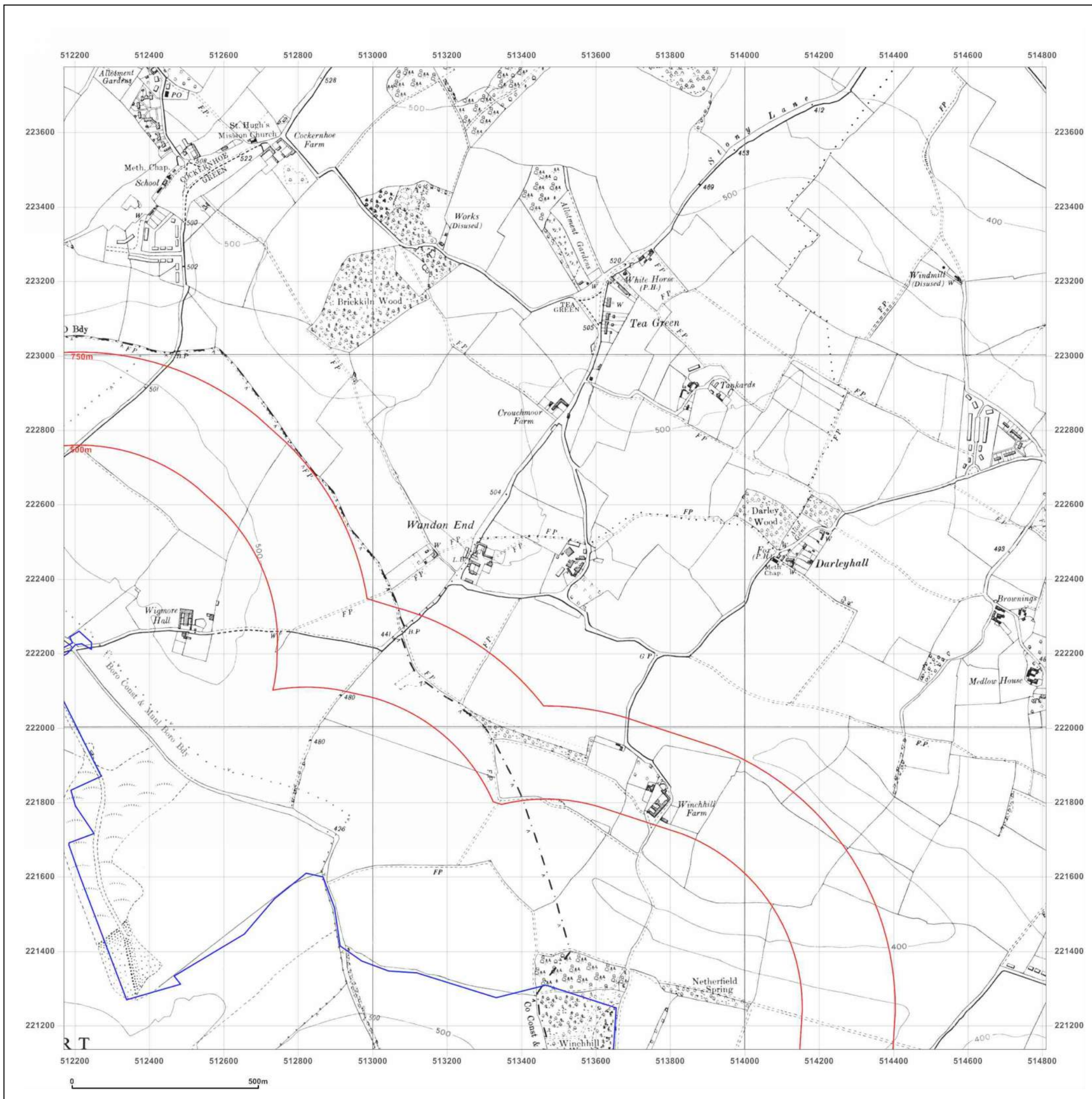


Produced by
 Groundsure Insights
 T: 08444 159000
 E: info@groundsure.com
 [REDACTED]

© Crown copyright and database rights 2018 Ordnance Survey 100035207

Production date: 20 November 2020

Map legend available at:
[\[REDACTED\]](#)



Site Details:

Luton Airport

Client Ref: Luton Aiport Expansion
Report Ref: GSIP-2020-10588-3211_SS_2_2
Grid Ref: 513489, 222455

Map Name: National Grid

Map date: 1975

Scale: 1:10,000

Printed at: 1:10,000



Surveyed 1973
 Revised 1975
 Edition N/A
 Copyright 1975
 Levelled 1973

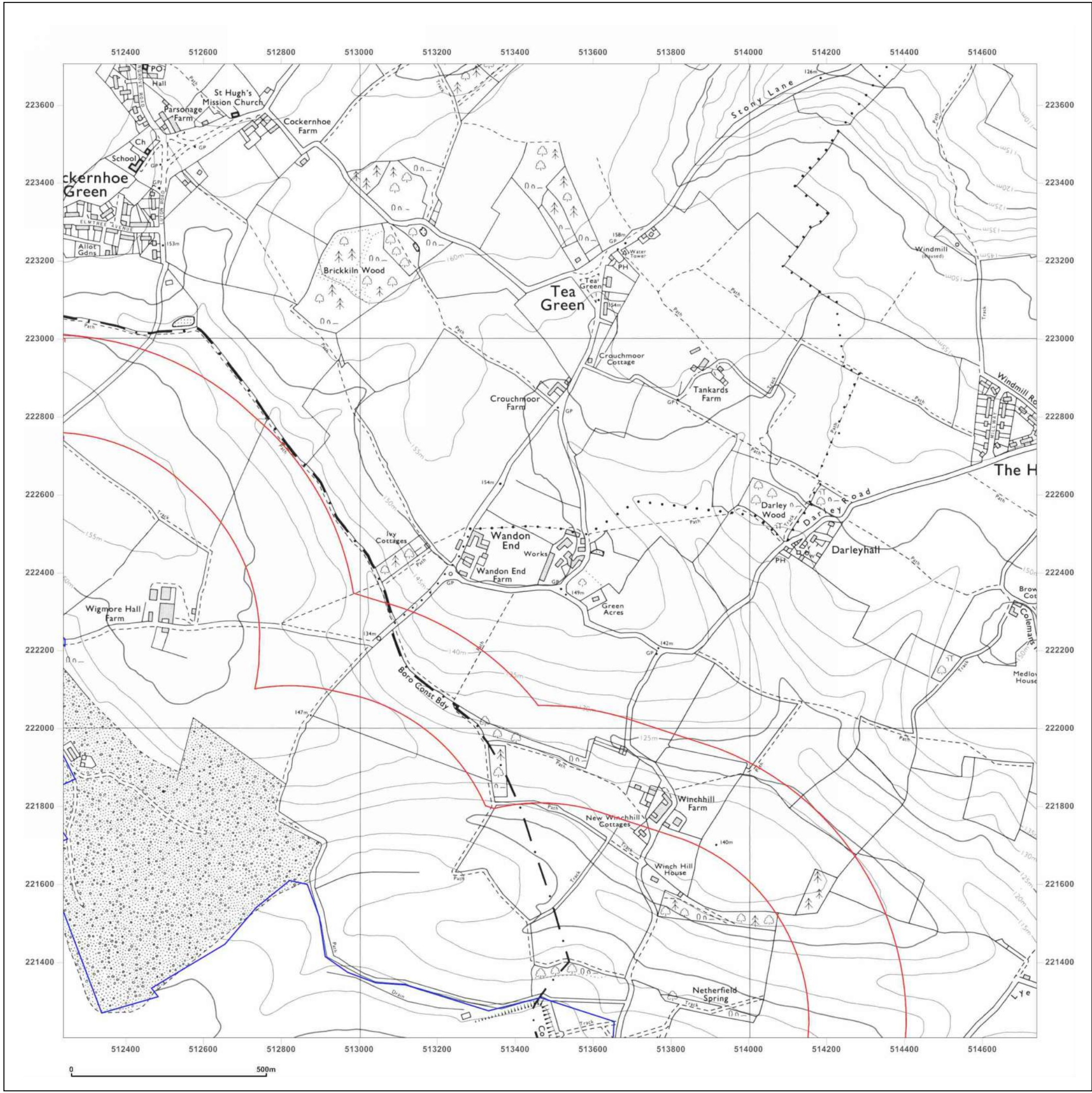


Produced by
 Groundsure Insights
 T: 08444 159000
 E: info@groundsure.com
 [REDACTED]

© Crown copyright and database rights 2018 Ordnance Survey 100035207

Production date: 20 November 2020

Map legend available at:
[\[REDACTED\]](#)



Site Details:

Luton Airport

Client Ref: Luton Aiport Expansion
Report Ref: GSIP-2020-10588-3211_SS_2_2
Grid Ref: 513489, 222455

Map Name: National Grid

Map date: 1985

Scale: 1:10,000

Printed at: 1:10,000



Surveyed 1985
 Revised 1985
 Edition N/A
 Copyright N/A
 Levelled N/A

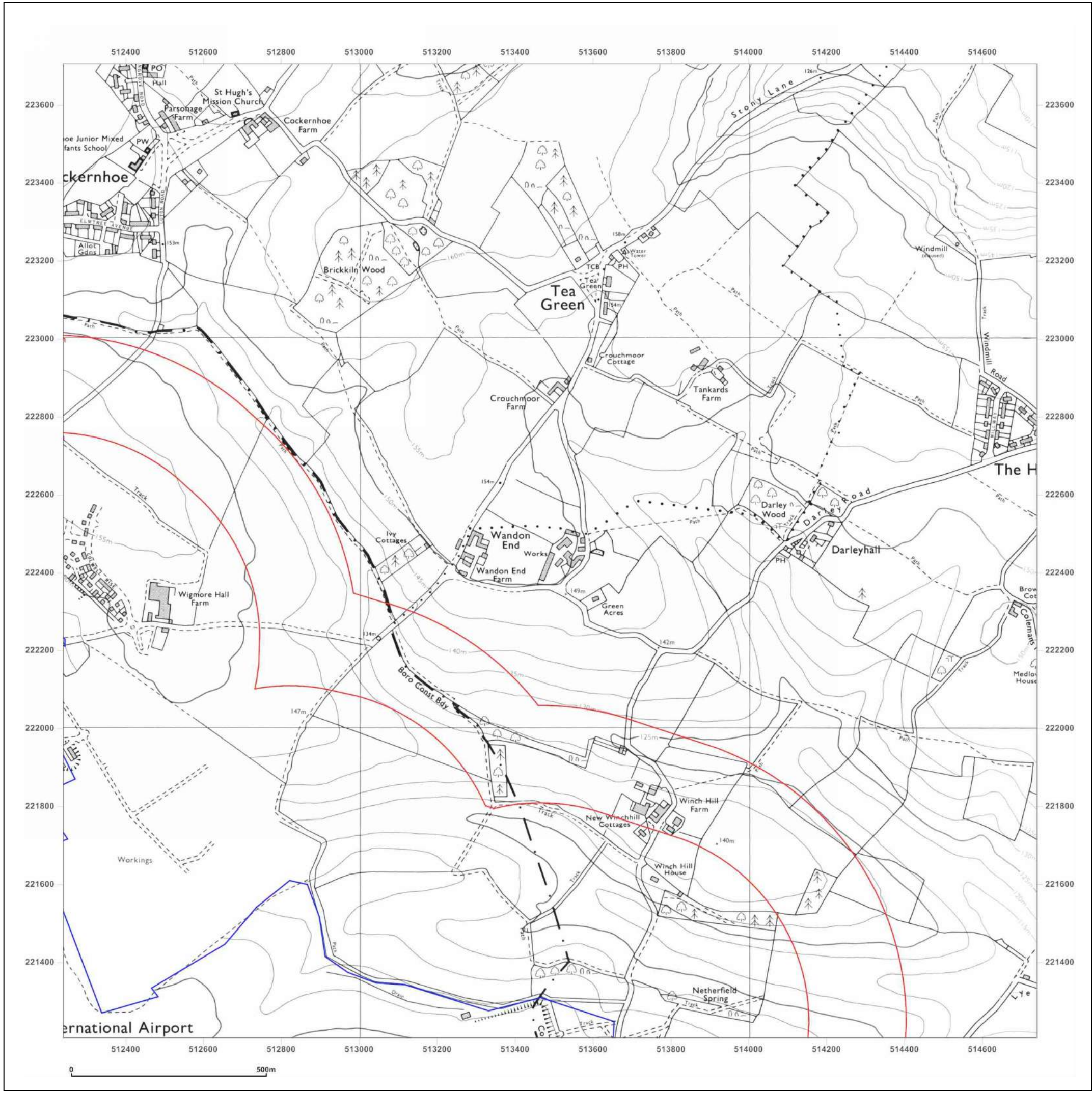


Produced by
 Groundsure Insights
 T: 08444 159000
 E: info@groundsure.com
 [REDACTED]

© Crown copyright and database rights 2018 Ordnance Survey 100035207

Production date: 20 November 2020

Map legend available at:
[\[REDACTED\]](#)



Site Details:

Luton Airport

Client Ref: Luton Aiport Expansion
Report Ref: GSIP-2020-10588-3211_SS_2_2
Grid Ref: 513489, 222455

Map Name: National Grid

Map date: 1991

Scale: 1:10,000

Printed at: 1:10,000



Surveyed 1989
 Revised 1991
 Edition N/A
 Copyright N/A
 Levelled N/A

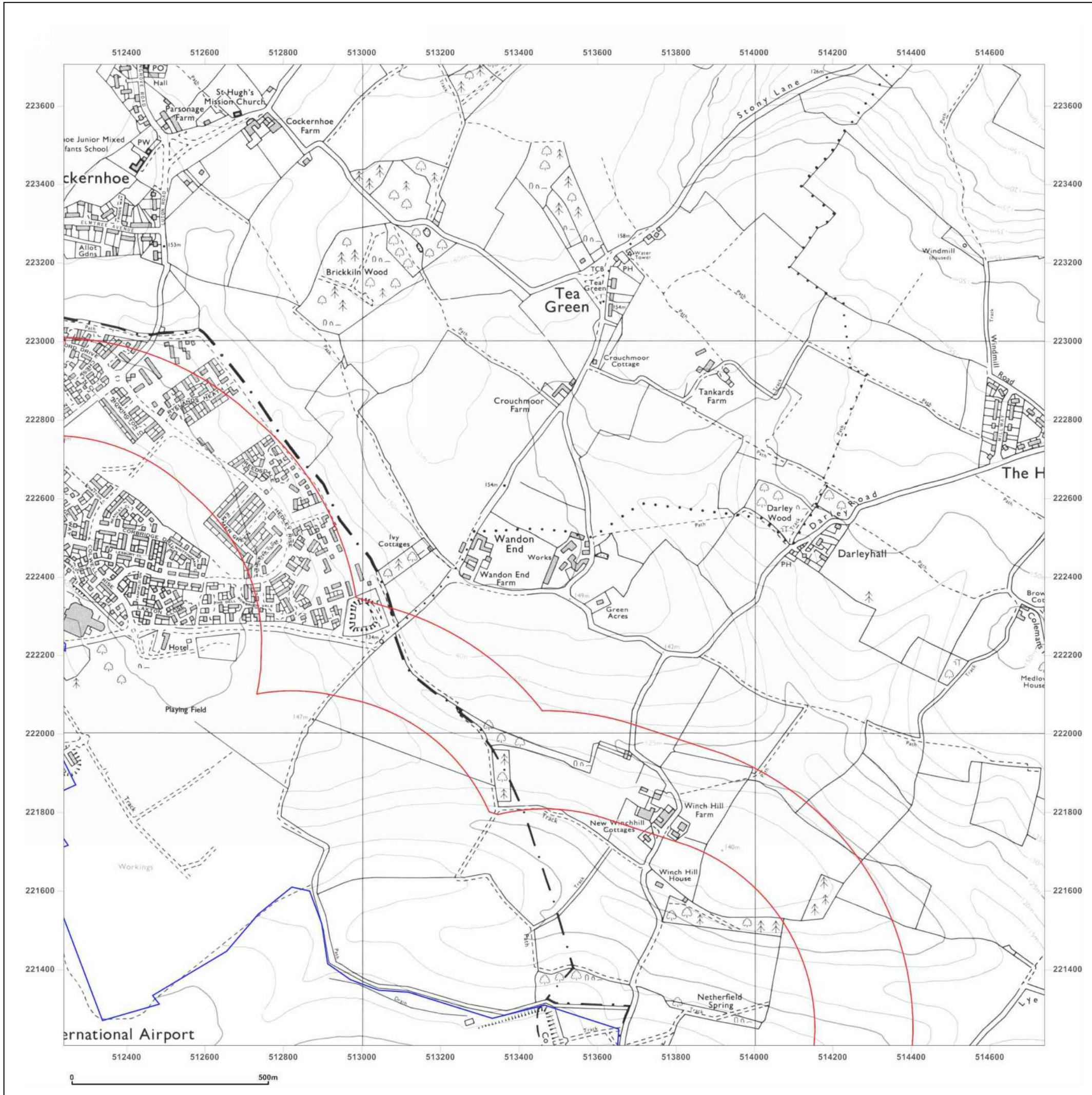


Produced by
 Groundsure Insights
 T: 08444 159000
 E: info@groundsure.com
 [REDACTED]

© Crown copyright and database rights 2018 Ordnance Survey 100035207

Production date: 20 November 2020

Map legend available at:
[\[REDACTED\]](#)



Site Details:

Luton Airport


Client Ref: Luton Aiport Expansion
Report Ref: GSIP-2020-10588-3211_SS_2_2
Grid Ref: 513489, 222455

Map Name: National Grid

Map date: 2001

Scale: 1:10,000

Printed at: 1:10,000

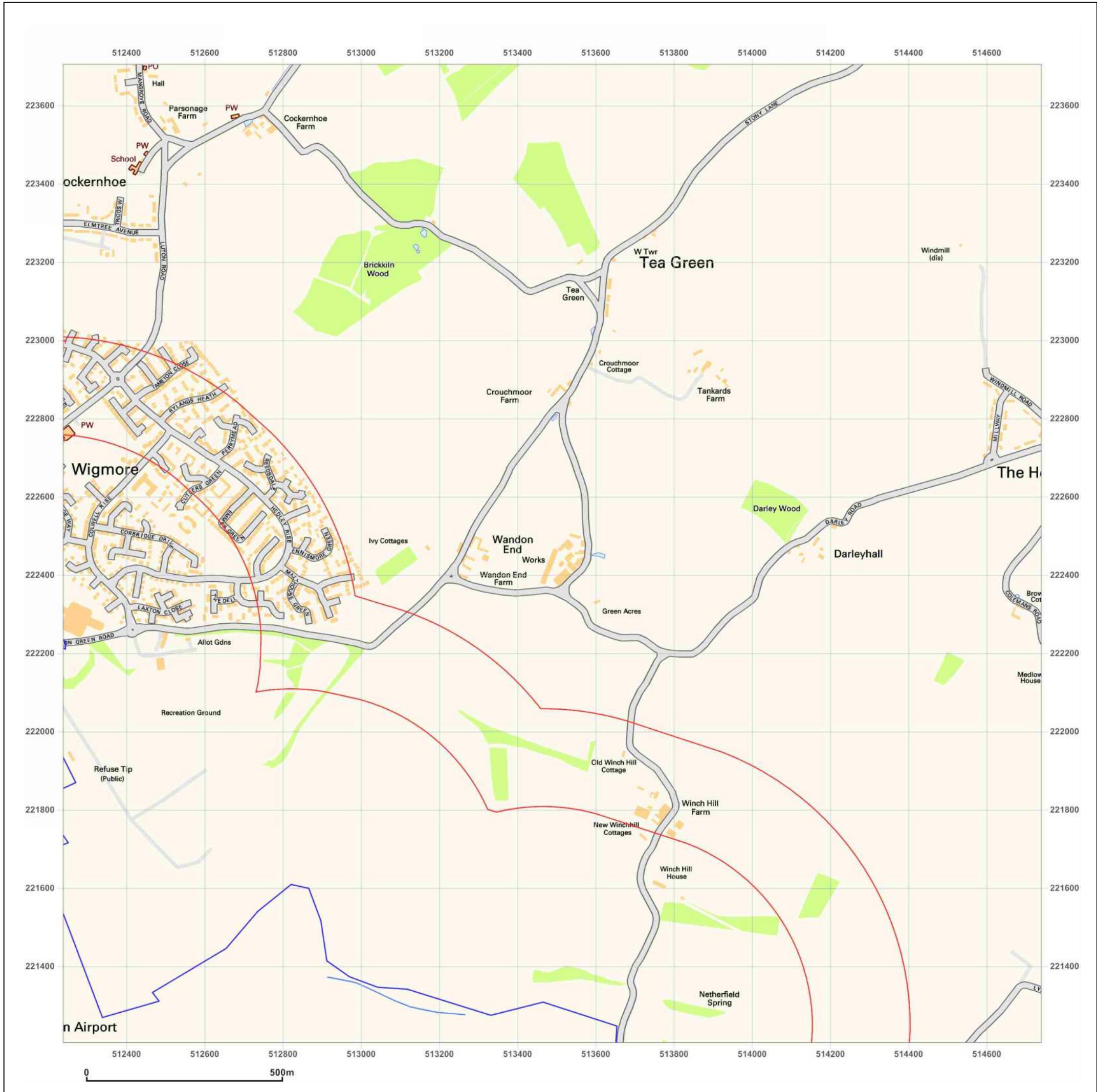


Produced by
 Groundsure Insights
 T: 08444 159000
 E: info@groundsure.com
 [REDACTED]

© Crown copyright and database rights 2018 Ordnance Survey 100035207

Production date: 20 November 2020

Map legend available at:
[\[REDACTED\]](#)



Site Details:

Luton Airport


Client Ref: Luton Aiport Expansion
Report Ref: GSIP-2020-10588-3211_SS_2_2
Grid Ref: 513489, 222455

Map Name: National Grid

Map date: 2010

Scale: 1:10,000

Printed at: 1:10,000

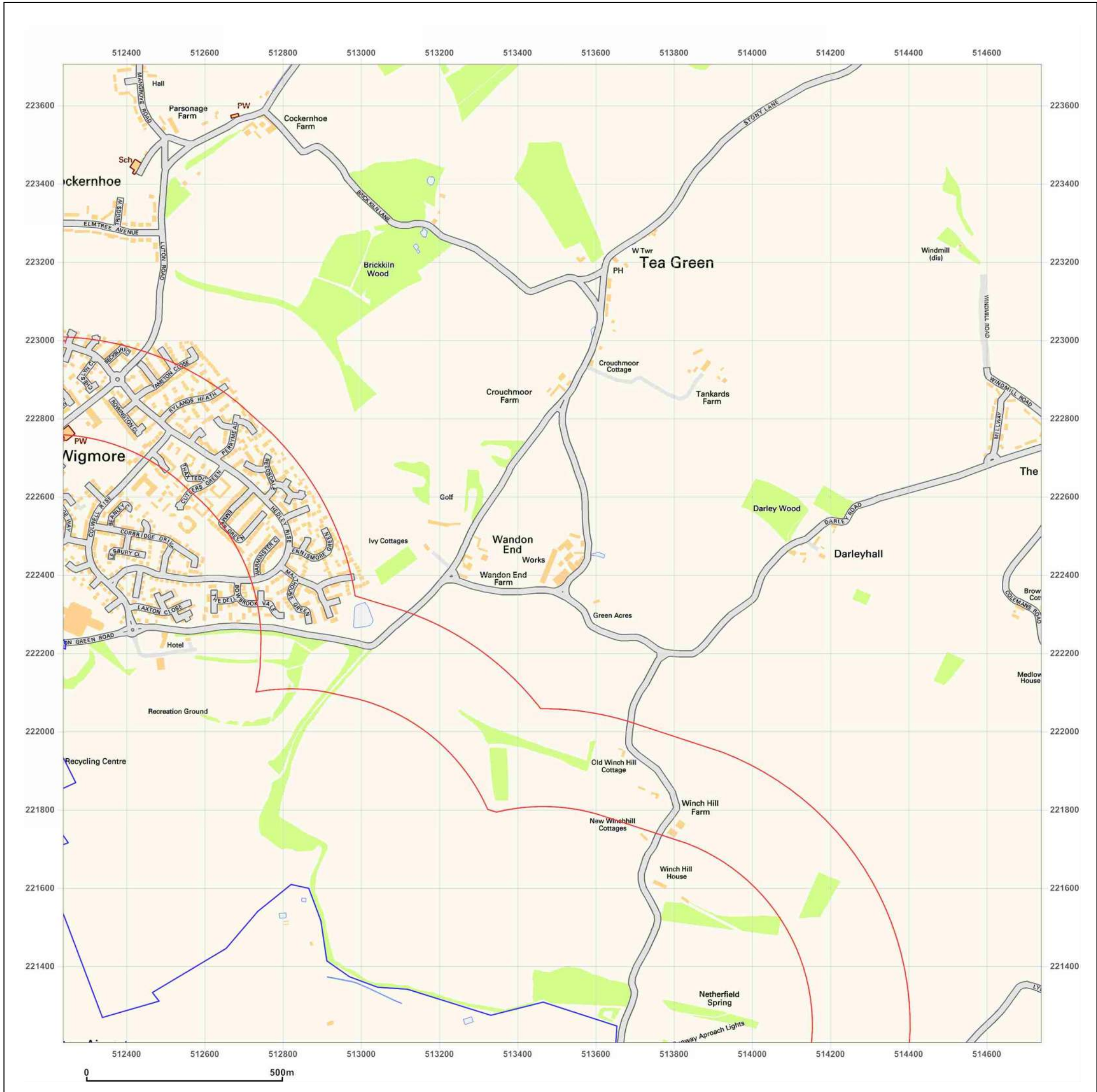


Produced by
 Groundsure Insights
 T: 08444 159000
 E: info@groundsure.com
 [REDACTED]

© Crown copyright and database rights 2018 Ordnance Survey 100035207

Production date: 20 November 2020

Map legend available at:
[\[REDACTED\]](#)



Site Details:

Luton Airport


Client Ref: Luton Aiport Expansion
Report Ref: GSIP-2020-10588-3211_SS_2_2
Grid Ref: 513489, 222455

Map Name: National Grid

Map date: 2020

Scale: 1:10,000

Printed at: 1:10,000

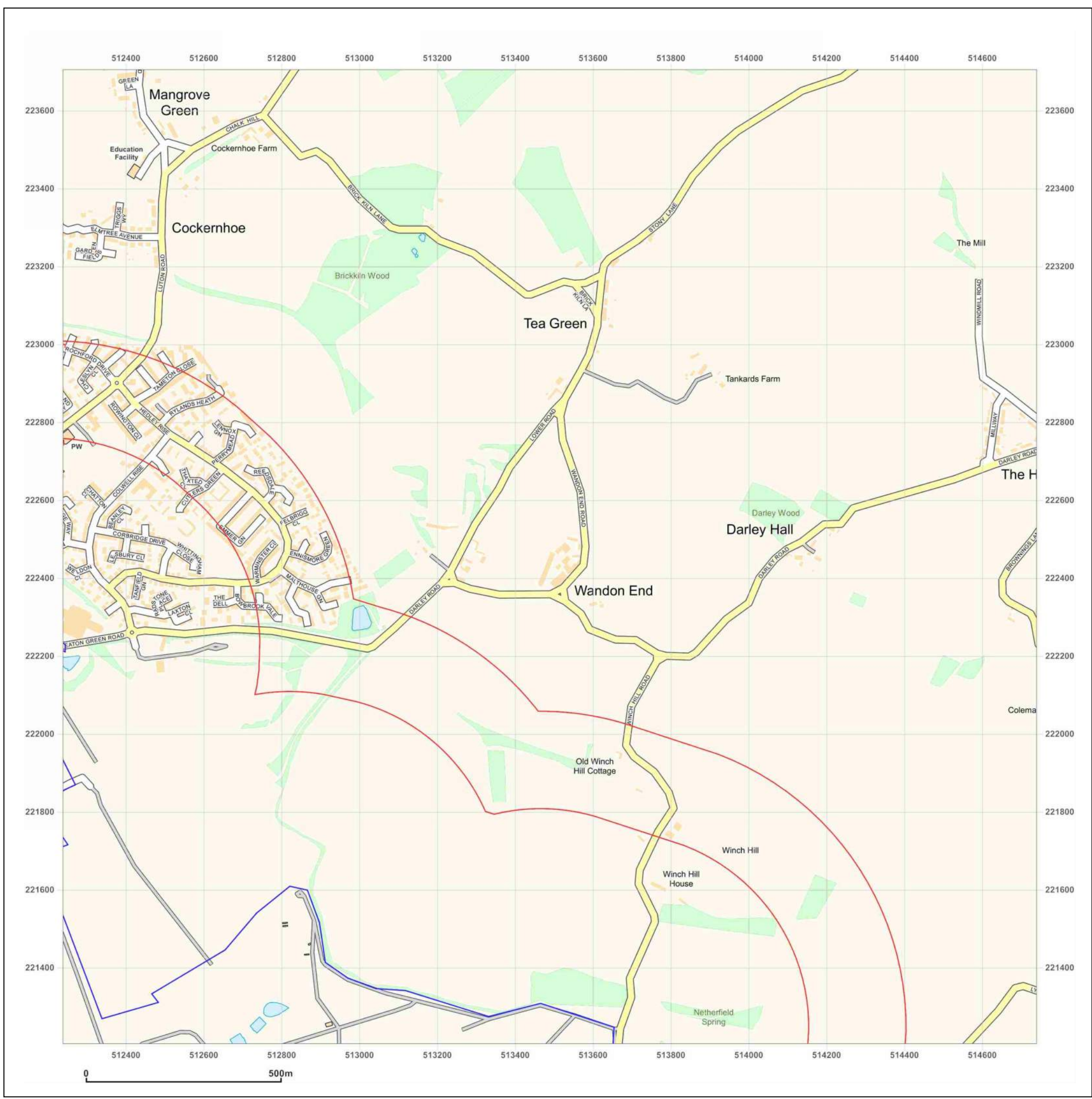



Produced by
 Groundsure Insights
 T: 08444 159000
 E: info@groundsure.com
 [REDACTED]

© Crown copyright and database rights 2018 Ordnance Survey 100035207

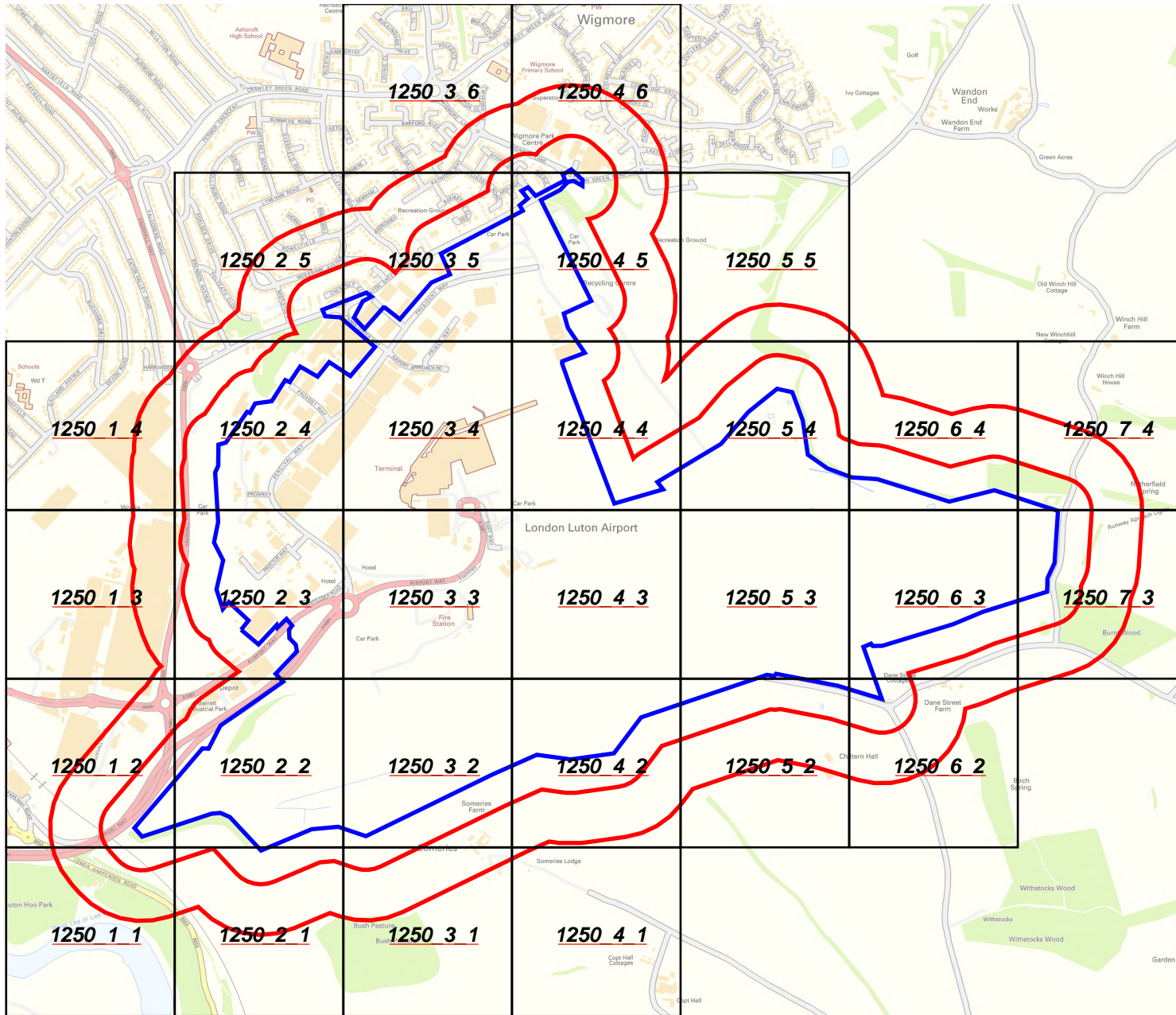
Production date: 20 November 2020

Map legend available at:
[\[REDACTED\]](#)





1:1250 Scale Grid Index



Site Details:

Luton Airport

Client Ref: Luton Aiport Expansion
Report Ref: GSIP-2020-10588-3211_1250scale_1_1
Grid Ref: 510784, 220000

Map Name: National Grid

Map date: 1962

Scale: 1:1,250

Printed at: 1:2,000



Surveyed 1961 Revised 1961 Edition N/A Copyright 1962 Levelled 1958	Surveyed N/A Revised N/A Edition N/A Copyright N/A Levelled N/A
---	---

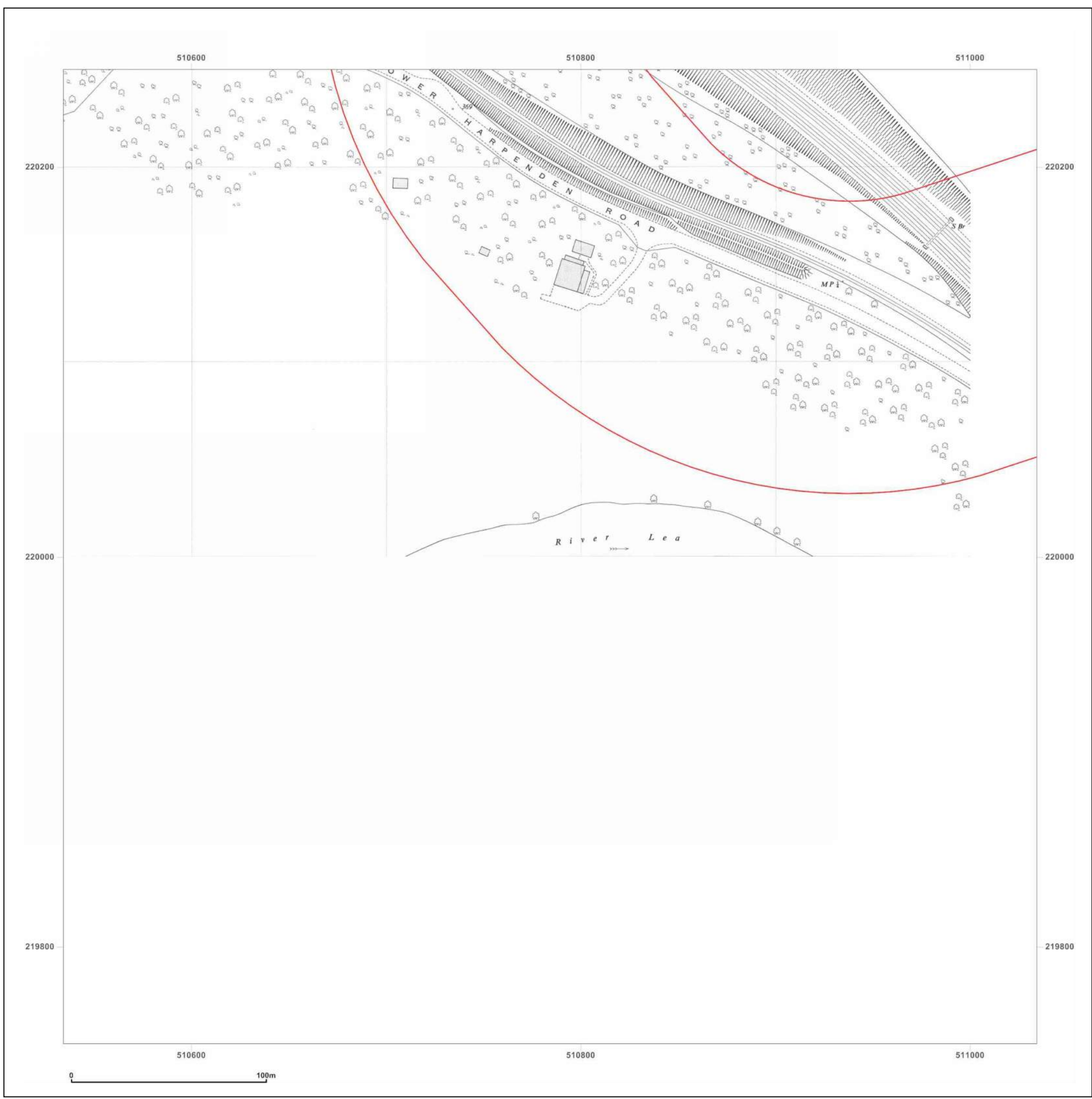


Produced by
 Groundsure Insights
 T: 08444 159000
 E: info@groundsure.com
 [REDACTED]

© Crown copyright and database rights 2018 Ordnance Survey 100035207

Production date: 20 November 2020

Map legend available at:
[\[REDACTED\]](#)



Site Details:

Luton Airport

Client Ref: Luton Aiport Expansion
Report Ref: GSIP-2020-10588-3211_1250scale_1_1
Grid Ref: 510784, 220000

Map Name: National Grid


Map date: 1973

Scale: 1:1,250

Printed at: 1:2,000



Surveyed N/A
 Revised N/A
 Edition N/A
 Copyright 1973
 Levelled N/A




Produced by
 Groundsure Insights
 T: 08444 159000
 E: info@groundsure.com
 [REDACTED]

© Crown copyright and database rights 2018 Ordnance Survey 100035207

Production date: 20 November 2020

Map legend available at:
[\[REDACTED\]](#)



Site Details:

Luton Airport

Client Ref: Luton Aiport Expansion
Report Ref: GSIP-2020-10588-3211_1250scale_1_1
Grid Ref: 510784, 220000

Map Name: National Grid


Map date: 1984

Scale: 1:1,250

Printed at: 1:2,000



Surveyed 1982
 Revised 1984
 Edition N/A
 Copyright 1984
 Levelled 1982

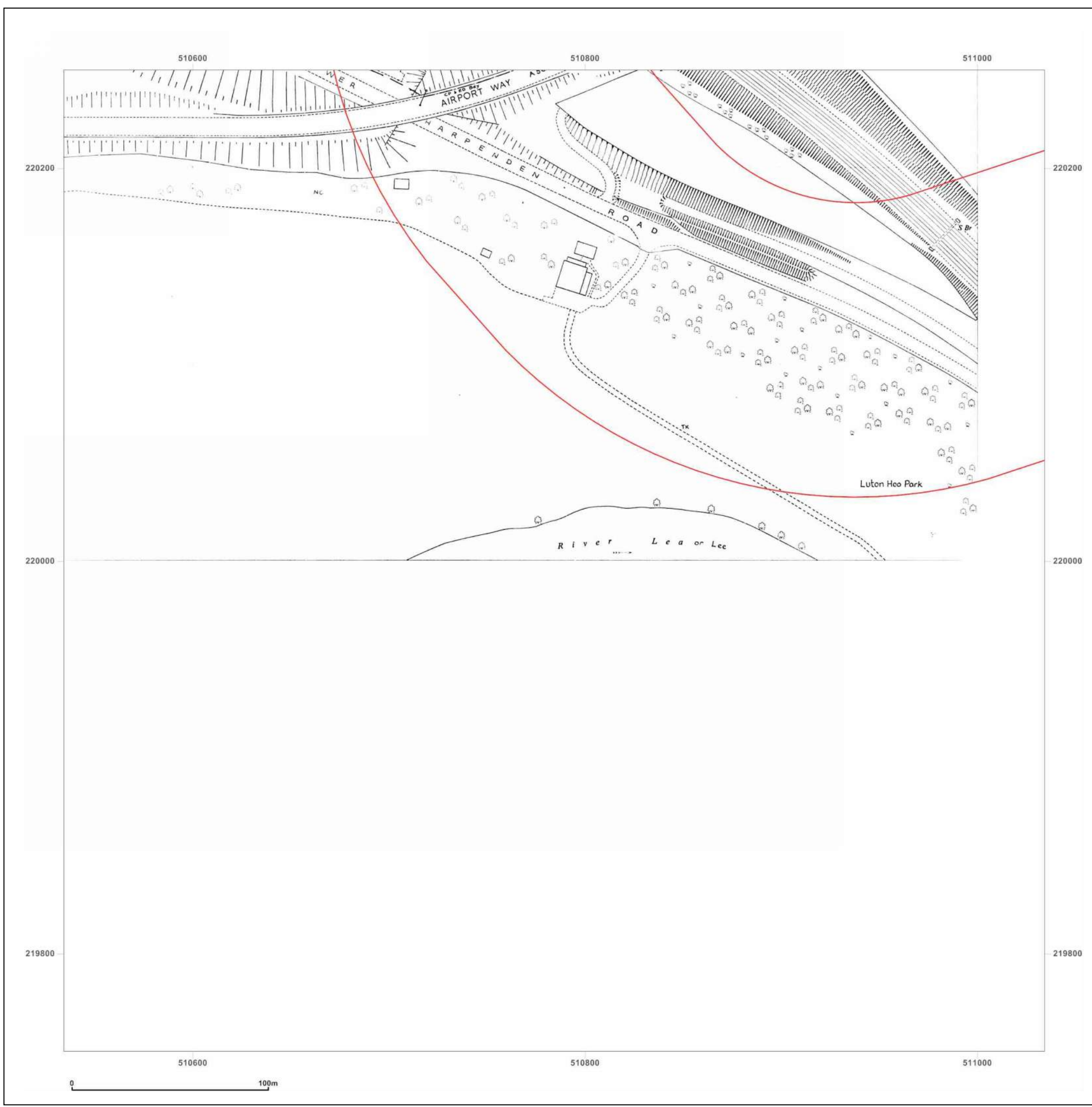


Produced by
 Groundsure Insights
 T: 08444 159000
 E: info@groundsure.com
 [REDACTED]

© Crown copyright and database rights 2018 Ordnance Survey 100035207

Production date: 20 November 2020

Map legend available at:
[\[REDACTED\]](#)



Site Details:

Luton Airport

Client Ref: Luton Aiport Expansion
Report Ref: GSIP-2020-10588-3211_1250scale_1_1
Grid Ref: 510784, 220000

Map Name: National Grid

Map date: 1993

Scale: 1:1,250

Printed at: 1:2,000



Surveyed 1993 Revised N/A Edition N/A Copyright 1993 Levelled N/A	Surveyed N/A Revised N/A Edition N/A Copyright 1993 Levelled N/A
---	--

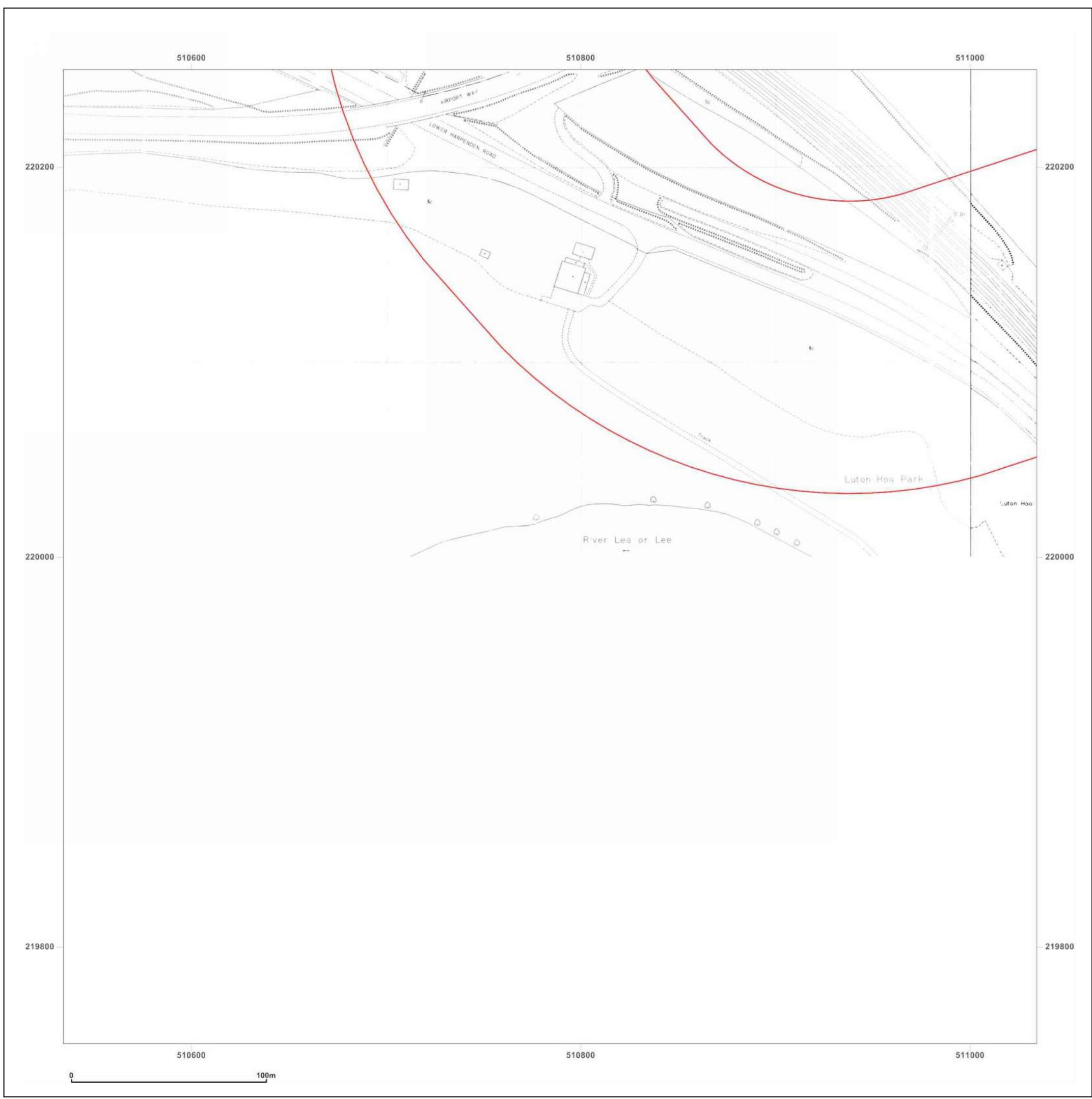


Produced by
 Groundsure Insights
 T: 08444 159000
 E: info@groundsure.com
 [REDACTED]

© Crown copyright and database rights 2018 Ordnance Survey 100035207

Production date: 20 November 2020

Map legend available at:
[\[REDACTED\]](#)



Site Details:

Luton Airport



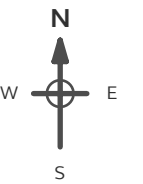
Client Ref: Luton Aiport Expansion
Report Ref: GSIP-2020-10588-3211_1250scale_1_1
Grid Ref: 510784, 220000

Map Name: LandLine

Map date: 2003

Scale: 1:1,250

Printed at: 1:1,250



Produced by
 Groundsure Insights
 T: 08444 159000
 E: info@groundsure.com
 [REDACTED]

© Crown copyright and database rights 2018 Ordnance Survey 100035207

Production date: 20 November 2020

Map legend available at:
[\[REDACTED\]](#)

Site Details:

Luton Airport

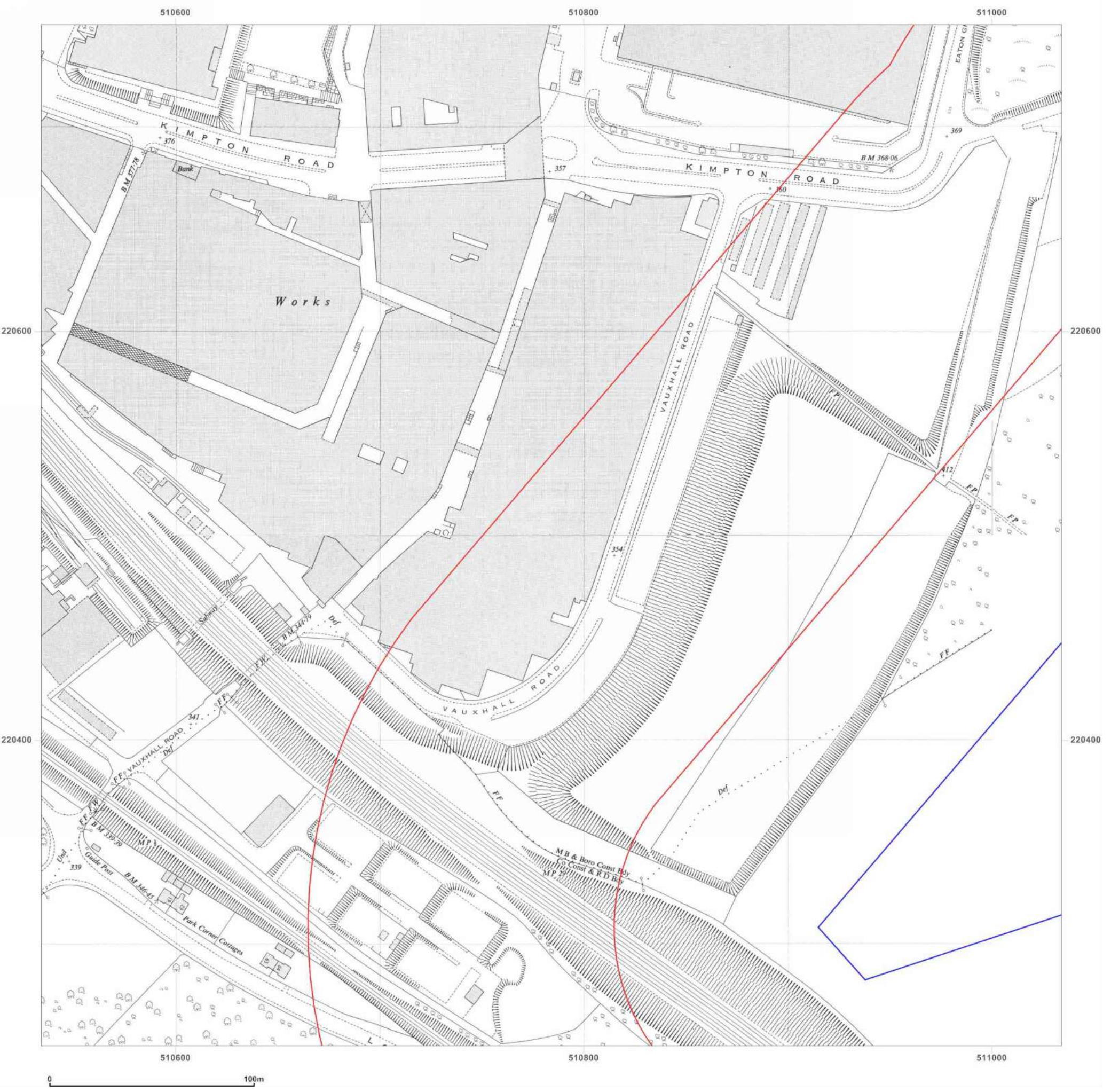
Client Ref: Luton Aiport Expansion
Report Ref: GSIP-2020-10588-3211_1250scale_1_2
Grid Ref: 510784, 220500

Map Name: National Grid

Map date: 1962

Scale: 1:1,250

Printed at: 1:2,000



Surveyed 1961 Revised 1961 Edition N/A Copyright 1962 Levelled 1958	Surveyed 1961 Revised 1961 Edition N/A Copyright 1962 Levelled 1958
Surveyed 1961 Revised 1961 Edition N/A Copyright 1962 Levelled 1958	Surveyed N/A Revised N/A Edition N/A Copyright N/A Levelled N/A



Produced by
 Groundsure Insights
 T: 08444 159000
 E: info@groundsure.com
 [REDACTED]

© Crown copyright and database rights 2018 Ordnance Survey 100035207

Production date: 20 November 2020

Map legend available at:
[\[REDACTED\]](#)

Site Details:

Luton Airport

Client Ref: Luton Aiport Expansion
Report Ref: GSIP-2020-10588-3211_1250scale_1_2
Grid Ref: 510784, 220500

Map Name: National Grid

Map date: 1973-1974

Scale: 1:1,250

Printed at: 1:2,000



Surveyed 1961
 Revised 1973
 Edition N/A
 Copyright 1974
 Levelled 1958

Surveyed N/A
 Revised N/A
 Edition N/A
 Copyright 1973
 Levelled N/A

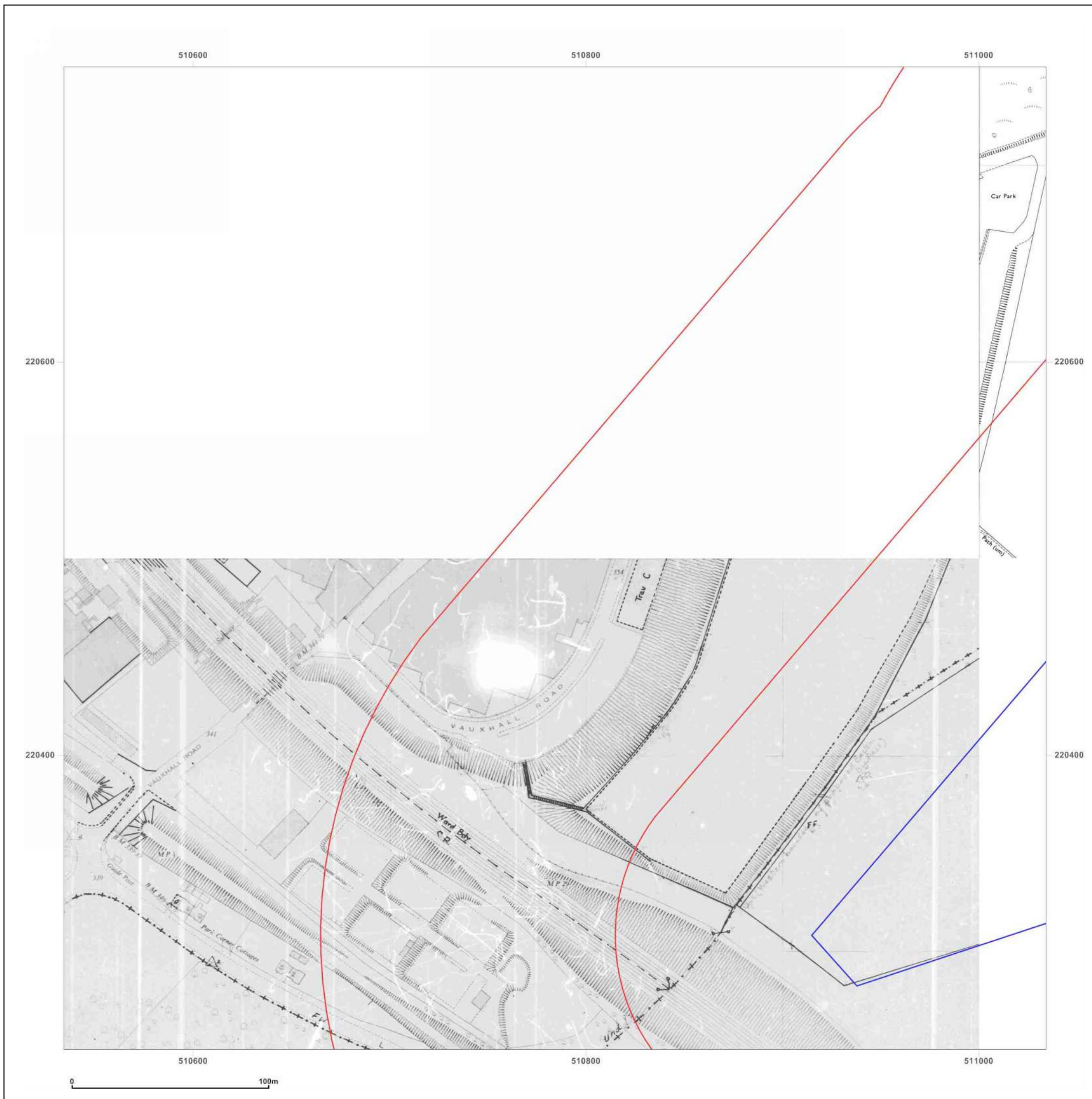


Produced by
 Groundsure Insights
 T: 08444 159000
 E: info@groundsure.com
 [REDACTED]

© Crown copyright and database rights 2018 Ordnance Survey 100035207

Production date: 20 November 2020

Map legend available at:
[\[REDACTED\]](#)



Site Details:

Luton Airport

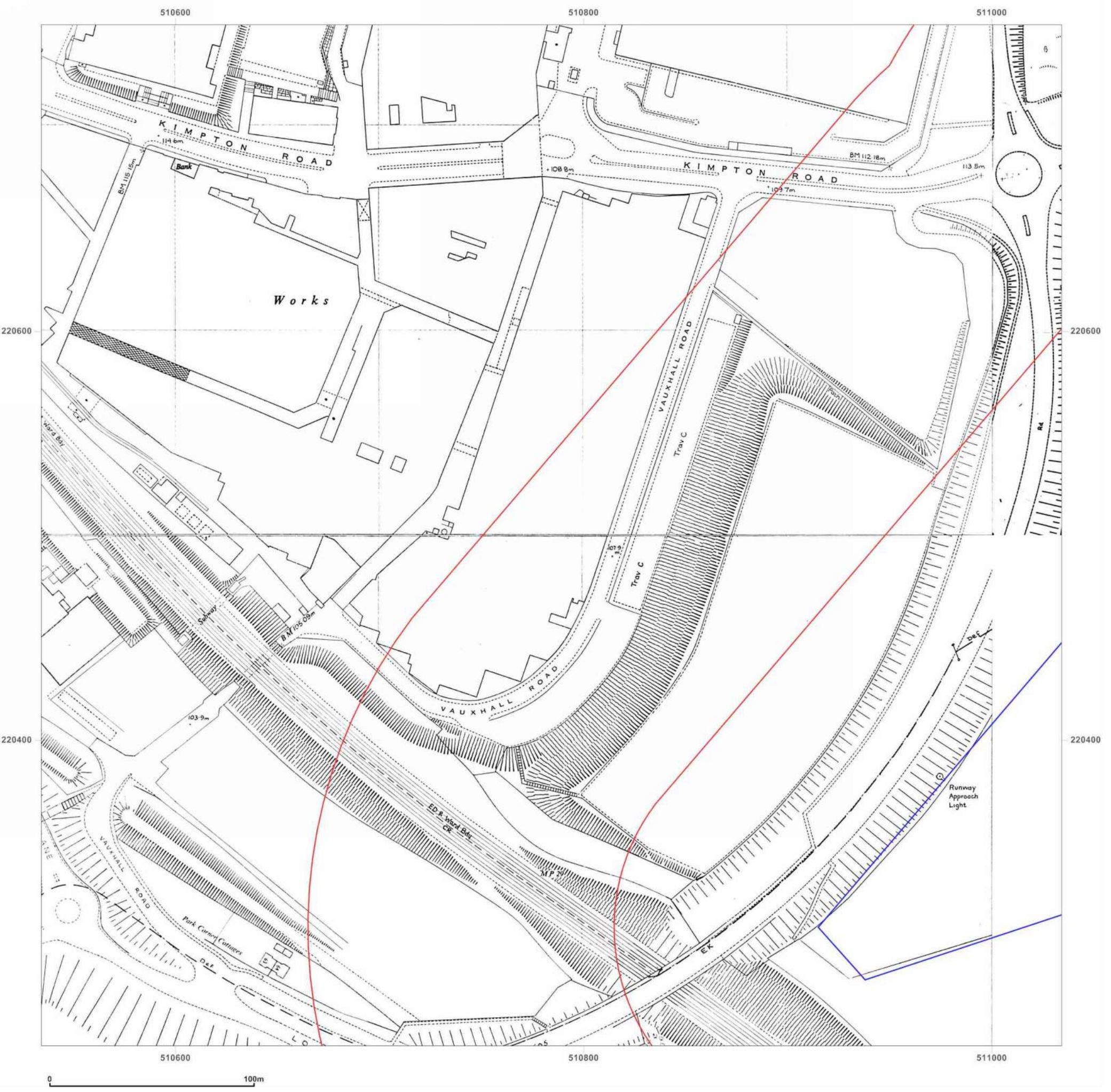
Client Ref: Luton Aiport Expansion
Report Ref: GSIP-2020-10588-3211_1250scale_1_2
Grid Ref: 510784, 220500

Map Name: National Grid

Map date: 1984

Scale: 1:1,250

Printed at: 1:2,000



Surveyed 1982 Revised 1984 Edition N/A Copyright 1984 Levelled 1982	Surveyed 1982 Revised 1984 Edition N/A Copyright 1984 Levelled 1982
Surveyed 1982 Revised 1984 Edition N/A Copyright 1984 Levelled 1982	



Produced by
 Groundsure Insights
 T: 08444 159000
 E: info@groundsure.com
 [REDACTED]

© Crown copyright and database rights 2018 Ordnance Survey 100035207

Production date: 20 November 2020

Map legend available at:
[\[REDACTED\]](#)

Site Details:

Luton Airport

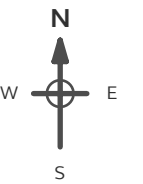
Client Ref: Luton Aiport Expansion
Report Ref: GSIP-2020-10588-3211_1250scale_1_2
Grid Ref: 510784, 220500

Map Name: National Grid


Map date: 1986

Scale: 1:1,250

Printed at: 1:2,000



Surveyed 1982
 Revised 1986
 Edition N/A
 Copyright 1986
 Levelled 1982



Produced by
 Groundsure Insights
 T: 08444 159000
 E: info@groundsure.com
 [REDACTED]

© Crown copyright and database rights 2018 Ordnance Survey 100035207

Production date: 20 November 2020

Map legend available at:
[\[REDACTED\]](#)



Site Details:

Luton Airport

Client Ref: Luton Aiport Expansion
Report Ref: GSIP-2020-10588-3211_1250scale_1_2
Grid Ref: 510784, 220500

Map Name: National Grid

Map date: 1993

Scale: 1:1,250

Printed at: 1:2,000



Surveyed N/A Revised N/A Edition N/A Copyright 1993 Levelled N/A	Surveyed N/A Revised N/A Edition N/A Copyright 1993 Levelled N/A
Surveyed 1993 Revised N/A Edition N/A Copyright 1993 Levelled N/A	Surveyed N/A Revised N/A Edition N/A Copyright 1993 Levelled N/A

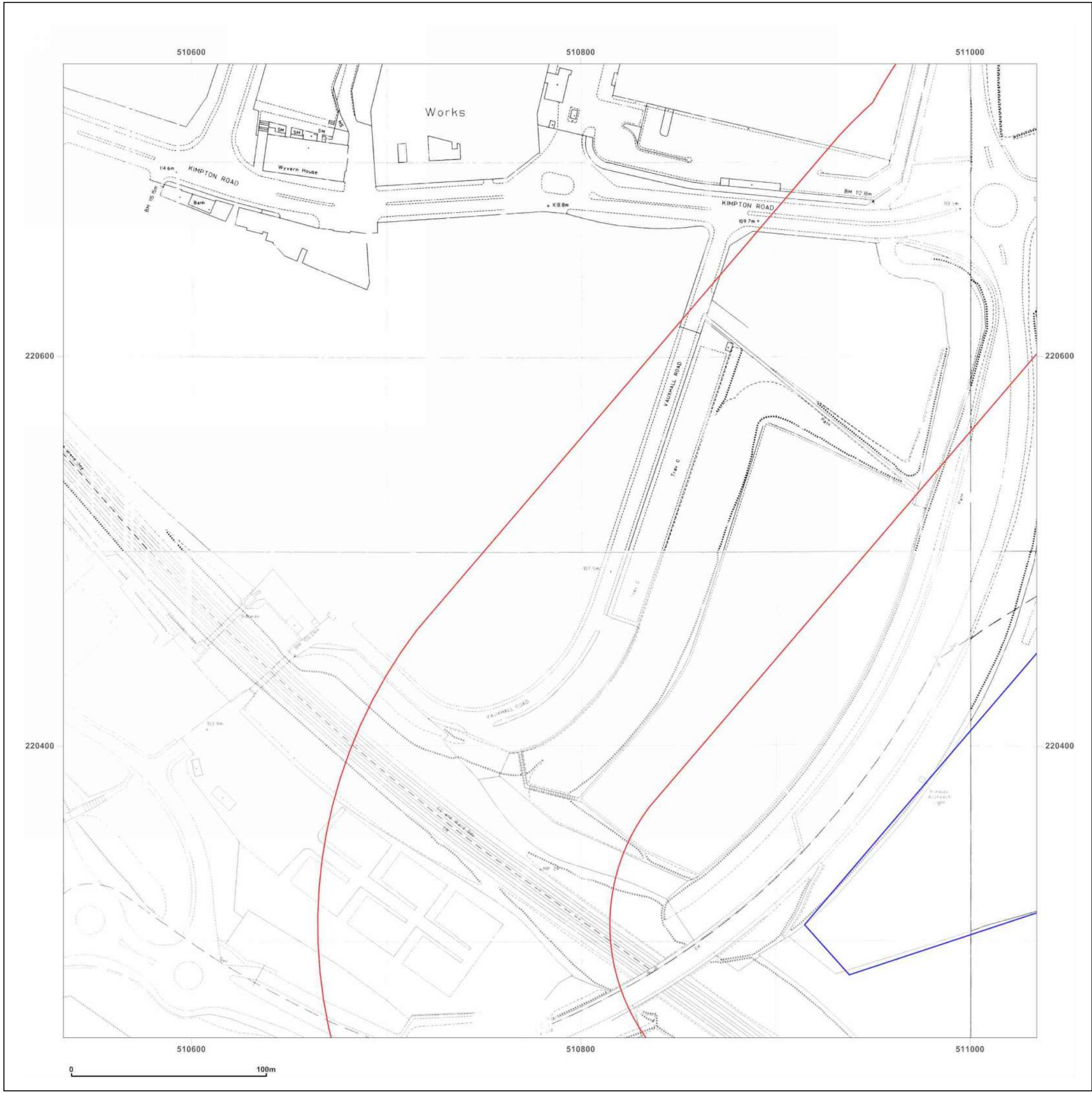


Produced by
 Groundsure Insights
 T: 08444 159000
 E: info@groundsure.com
 [REDACTED]

© Crown copyright and database rights 2018 Ordnance Survey 100035207

Production date: 20 November 2020

Map legend available at:
[\[REDACTED\]](#)



Site Details:

Luton Airport


Client Ref: Luton Aiport Expansion
Report Ref: GSIP-2020-10588-3211_1250scale_1_2
Grid Ref: 510784, 220500

Map Name: LandLine

Map date: 2003

Scale: 1:1,250

Printed at: 1:1,250

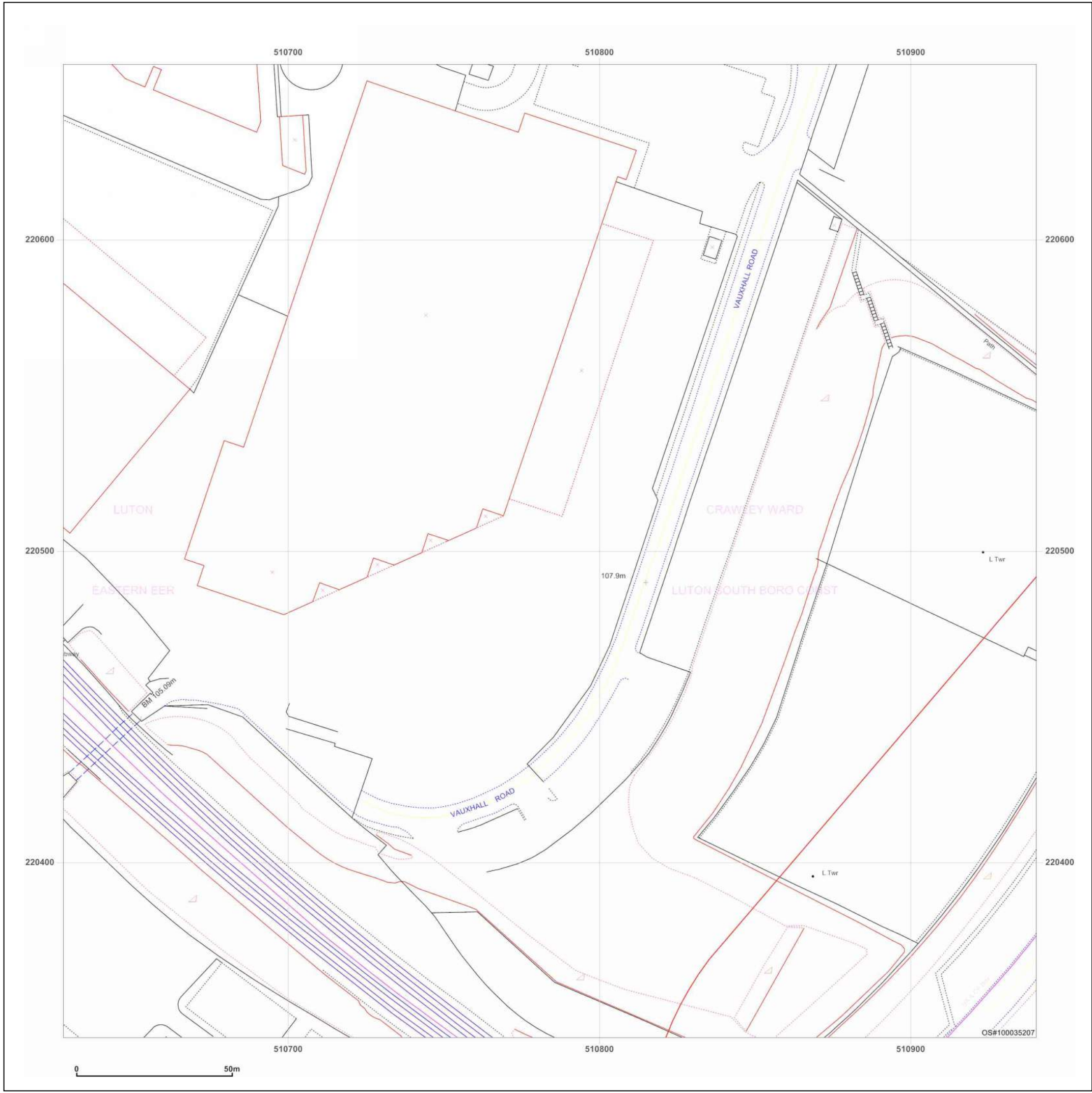


Produced by
 Groundsure Insights
 T: 08444 159000
 E: info@groundsure.com
 [REDACTED]

© Crown copyright and database rights 2018 Ordnance Survey 100035207

Production date: 20 November 2020

Map legend available at:
[\[REDACTED\]](#)



Site Details:

Luton Airport

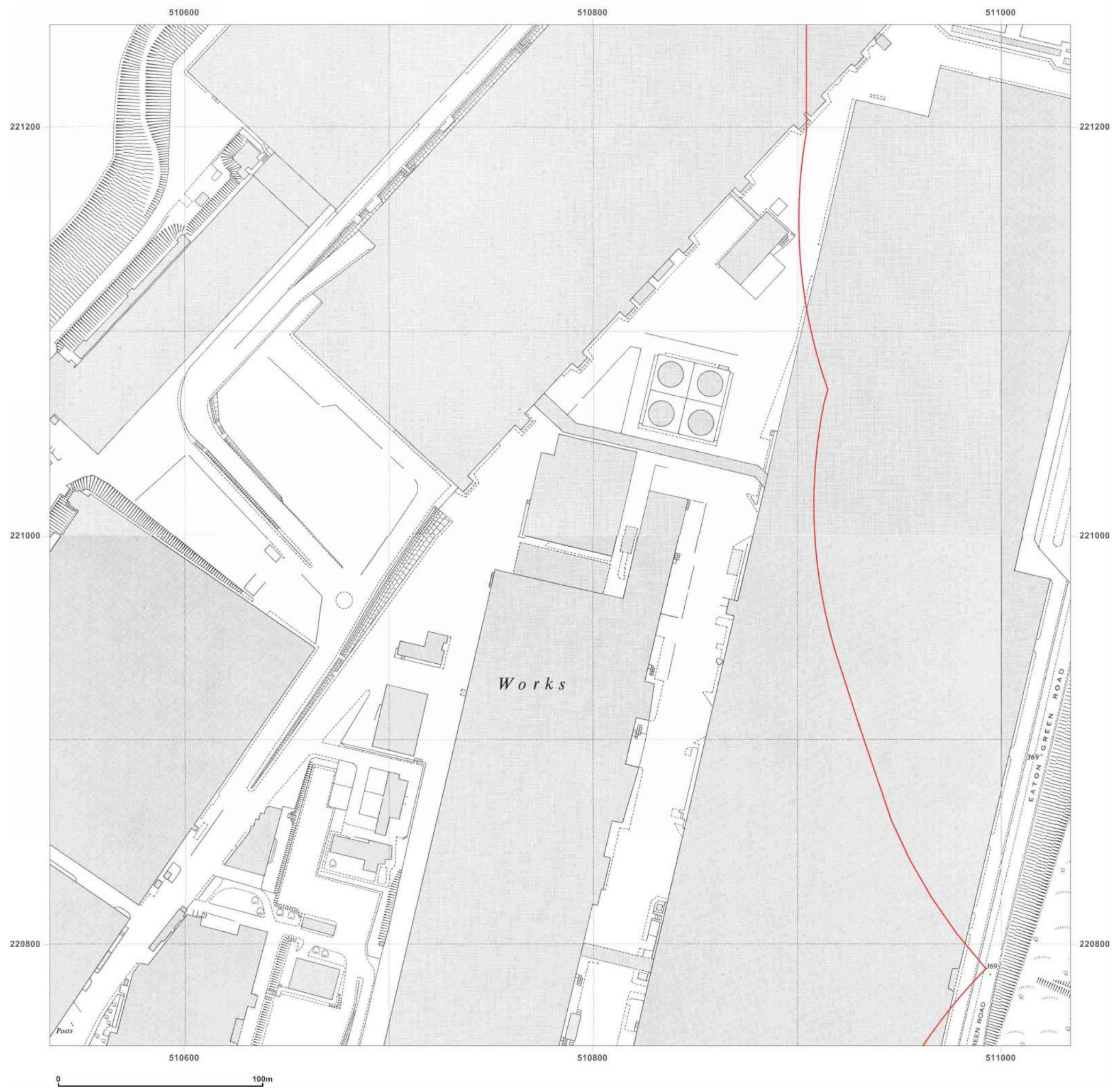
Client Ref: Luton Aiport Expansion
Report Ref: GSIP-2020-10588-3211_1250scale_1_3
Grid Ref: 510784, 221000

Map Name: National Grid

Map date: 1961-1962

Scale: 1:1,250

Printed at: 1:2,000



Surveyed 1961 Revised 1961 Edition N/A Copyright 1962 Levelled 1958	Surveyed 1961 Revised 1961 Edition N/A Copyright 1962 Levelled 1958
Surveyed 1961 Revised 1961 Edition N/A Copyright 1962 Levelled 1958	Surveyed 1961 Revised 1961 Edition N/A Copyright 1962 Levelled 1958



Produced by
 Groundsure Insights
 T: 08444 159000
 E: info@groundsure.com
 [REDACTED]

© Crown copyright and database rights 2018 Ordnance Survey 100035207

Production date: 20 November 2020

Map legend available at:
[\[REDACTED\]](#)

Site Details:

Luton Airport

Client Ref: Luton Aiport Expansion
Report Ref: GSIP-2020-10588-3211_1250scale_1_3
Grid Ref: 510784, 221000

Map Name: National Grid

Map date: 1962

Scale: 1:1,250

Printed at: 1:2,000



Surveyed N/A
 Revised N/A
 Edition N/A
 Copyright N/A
 Levelled N/A

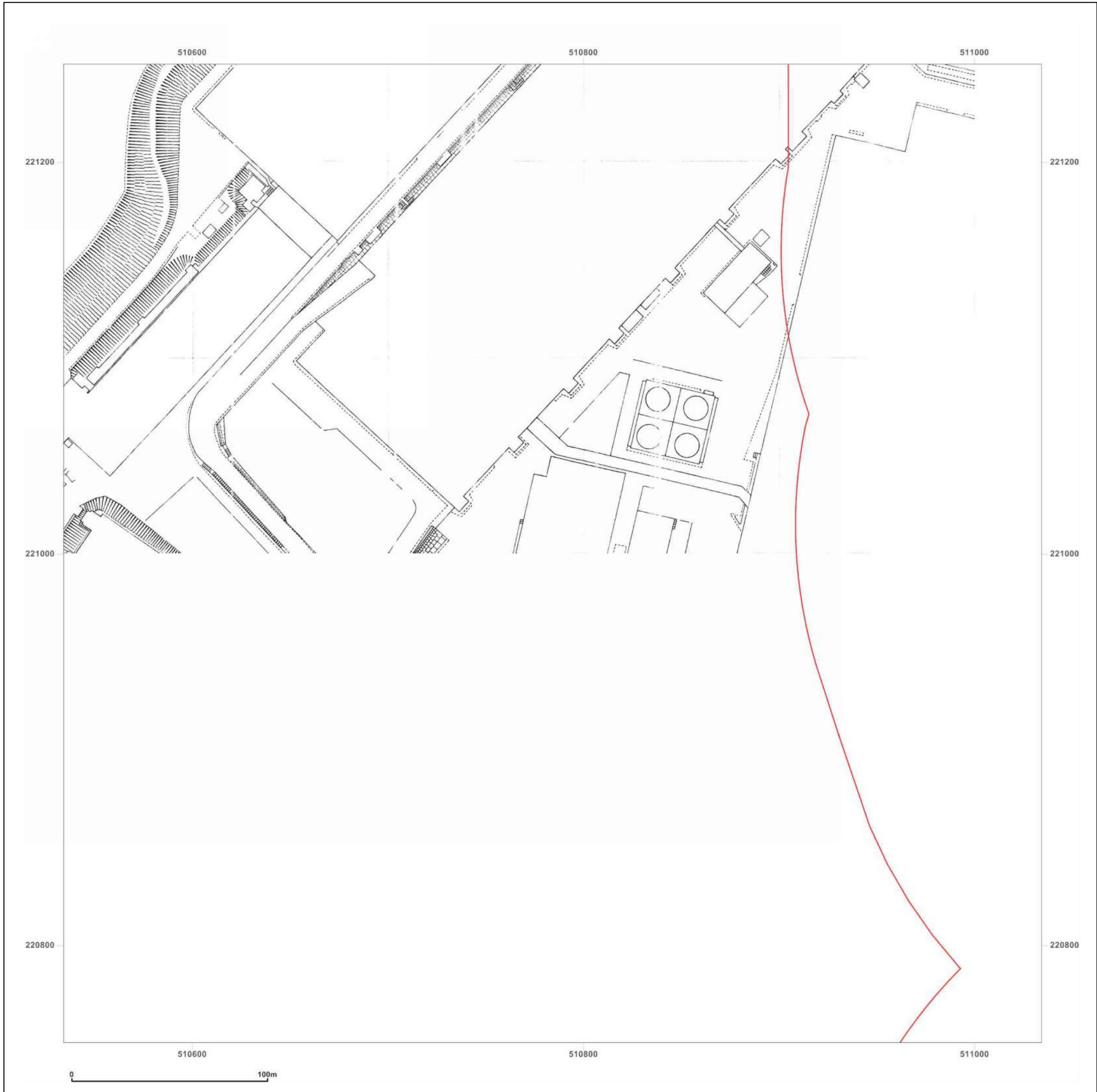


Produced by
 Groundsure Insights
 T: 08444 159000
 E: info@groundsure.com
 [REDACTED]

© Crown copyright and database rights 2018 Ordnance Survey 100035207

Production date: 20 November 2020

Map legend available at:
[\[REDACTED\]](#)



Site Details:

Luton Airport

Client Ref: Luton Aiport Expansion
Report Ref: GSIP-2020-10588-3211_1250scale_1_3
Grid Ref: 510784, 221000

Map Name: National Grid

Map date: 1973-1974

Scale: 1:1,250

Printed at: 1:2,000



Surveyed N/A Revised N/A Edition N/A Copyright 1973 Levelled N/A	Surveyed N/A Revised N/A Edition N/A Copyright N/A Levelled N/A
	Surveyed 1961 Revised 1973 Edition N/A Copyright 1974 Levelled 1958

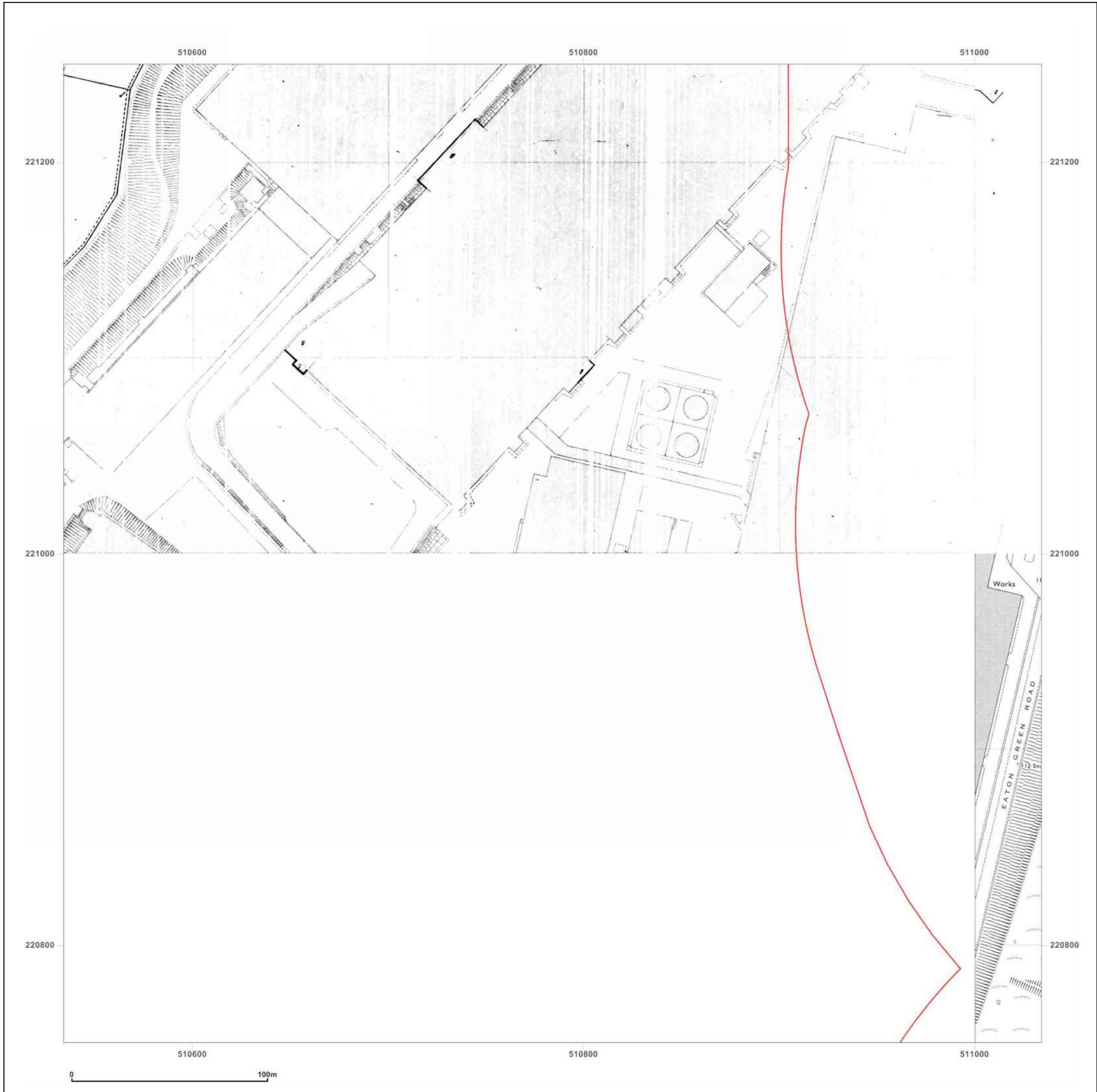


Produced by
 Groundsure Insights
 T: 08444 159000
 E: info@groundsure.com
 [REDACTED]

© Crown copyright and database rights 2018 Ordnance Survey 100035207

Production date: 20 November 2020

Map legend available at:
[\[REDACTED\]](#)



Site Details:

Luton Airport

Client Ref: Luton Aiport Expansion
Report Ref: GSIP-2020-10588-3211_1250scale_1_3
Grid Ref: 510784, 221000

Map Name: National Grid

Map date: 1975

Scale: 1:1,250

Printed at: 1:2,000



Surveyed 1961 Revised 1974 Edition N/A Copyright 1975 Levelled 1958	Surveyed N/A Revised N/A Edition N/A Copyright 1975 Levelled N/A
---	--

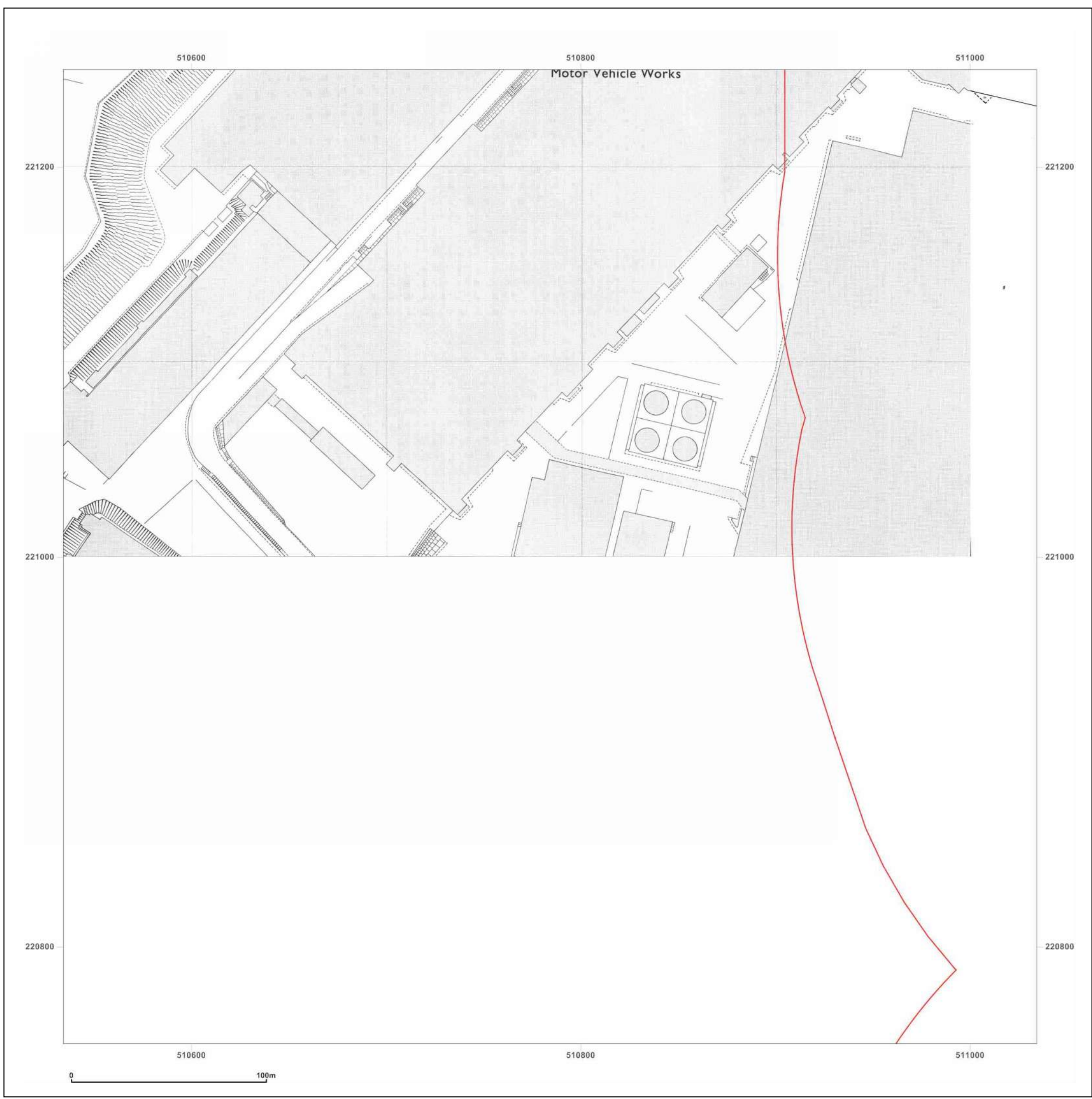


Produced by
 Groundsure Insights
 T: 08444 159000
 E: info@groundsure.com
 [REDACTED]

© Crown copyright and database rights 2018 Ordnance Survey 100035207

Production date: 20 November 2020

Map legend available at:
[\[REDACTED\]](#)



Site Details:

Luton Airport

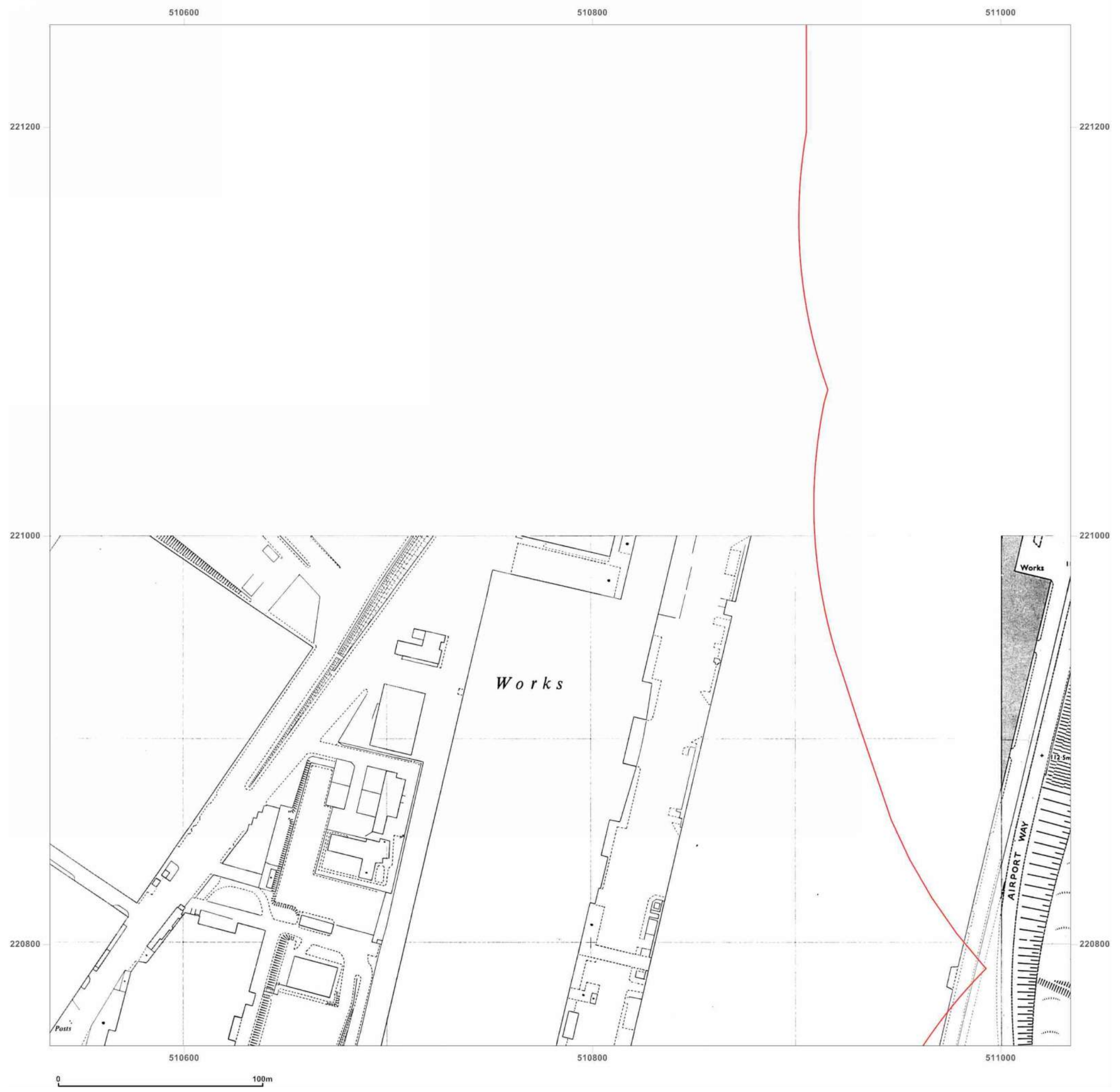
Client Ref: Luton Aiport Expansion
Report Ref: GSIP-2020-10588-3211_1250scale_1_3
Grid Ref: 510784, 221000

Map Name: National Grid

Map date: 1984

Scale: 1:1,250

Printed at: 1:2,000



Surveyed 1982
 Revised 1984
 Edition N/A
 Copyright 1984
 Levelled 1982

Surveyed 1982
 Revised 1984
 Edition N/A
 Copyright 1984
 Levelled 1982



Produced by
 Groundsure Insights
 T: 08444 159000
 E: info@groundsure.com
 [REDACTED]

© Crown copyright and database rights 2018 Ordnance Survey 100035207

Production date: 20 November 2020

Map legend available at:
[\[REDACTED\]](#)

Site Details:

Luton Airport

Client Ref: Luton Aiport Expansion
Report Ref: GSIP-2020-10588-3211_1250scale_1_3
Grid Ref: 510784, 221000

Map Name: National Grid

Map date: 1986-1991

Scale: 1:1,250

Printed at: 1:2,000



Surveyed N/A
 Revised N/A
 Edition N/A
 Copyright 1991
 Levelled N/A

Surveyed 1982
 Revised 1986
 Edition N/A
 Copyright 1986
 Levelled 1982

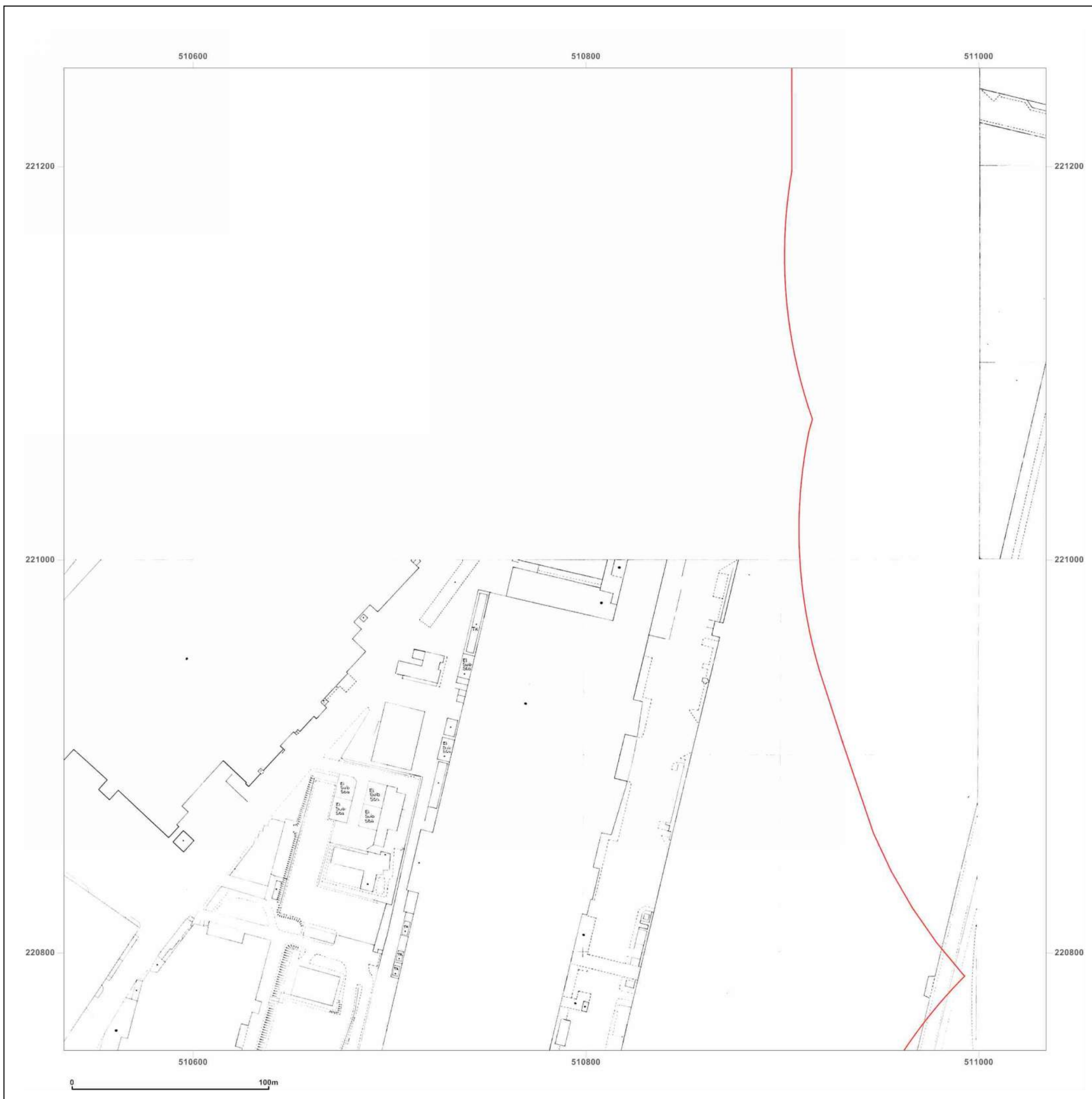


Produced by
 Groundsure Insights
 T: 08444 159000
 E: info@groundsure.com
 [REDACTED]

© Crown copyright and database rights 2018 Ordnance Survey 100035207

Production date: 20 November 2020

Map legend available at:
[\[REDACTED\]](#)



Site Details:

Luton Airport

Client Ref: Luton Aiport Expansion
Report Ref: GSIP-2020-10588-3211_1250scale_1_3
Grid Ref: 510784, 221000

Map Name: National Grid

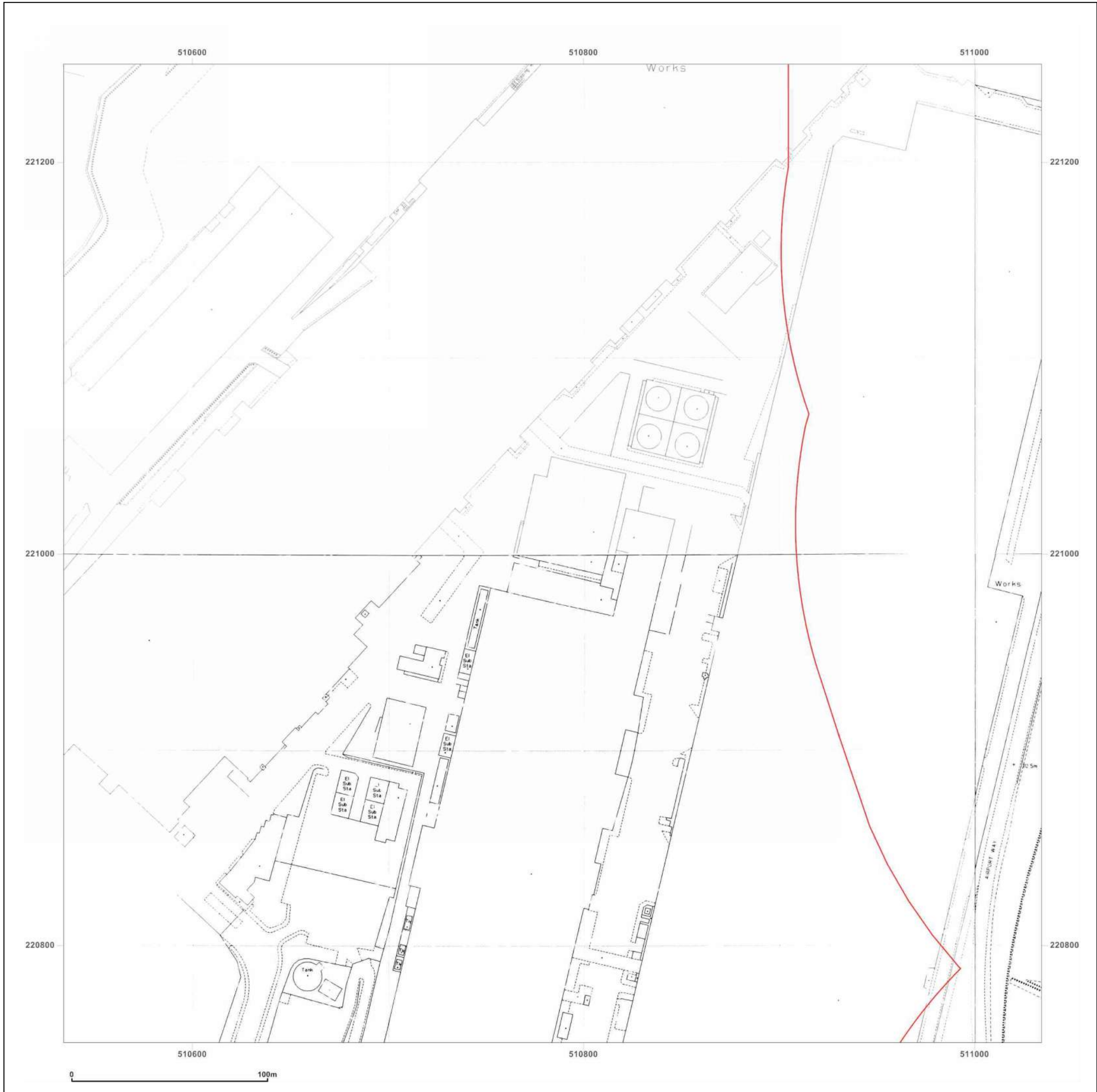
Map date: 1993

Scale: 1:1,250

Printed at: 1:2,000



<p>Surveyed 1993 Revised N/A Edition N/A Copyright 1993 Levelled N/A</p>	<p>Surveyed N/A Revised N/A Edition N/A Copyright 1993 Levelled N/A</p>
<p>Surveyed N/A Revised N/A Edition N/A Copyright 1993 Levelled N/A</p>	<p>Surveyed N/A Revised N/A Edition N/A Copyright 1993 Levelled N/A</p>



Produced by
 Groundsure Insights
 T: 08444 159000
 E: info@groundsure.com
 [REDACTED]

© Crown copyright and database rights 2018 Ordnance Survey 100035207

Production date: 20 November 2020

Map legend available at:
[\[REDACTED\]](#)

Site Details:

Luton Airport


Client Ref: Luton Aiport Expansion
Report Ref: GSIP-2020-10588-3211_1250scale_1_3
Grid Ref: 510784, 221000

Map Name: LandLine

Map date: 2003

Scale: 1:1,250

Printed at: 1:1,250



Produced by
 Groundsure Insights
 T: 08444 159000
 E: info@groundsure.com
 [REDACTED]

© Crown copyright and database rights 2018 Ordnance Survey 100035207

Production date: 20 November 2020

Map legend available at:
[\[REDACTED\]](#)

Site Details:

Luton Airport

Client Ref: Luton Aiport Expansion
Report Ref: GSIP-2020-10588-3211_1250scale_1_4
Grid Ref: 510784, 221500

Map Name: National Grid

Map date: 1961-1962

Scale: 1:1,250

Printed at: 1:2,000



<p>Surveyed 1961 Revised N/A Edition N/A Copyright 1962 Levelled 1958</p>	<p>Surveyed 1961 Revised 1961 Edition N/A Copyright 1962 Levelled 1958</p>
<p>Surveyed 1961 Revised 1961 Edition N/A Copyright 1962 Levelled 1958</p>	<p>Surveyed 1961 Revised 1961 Edition N/A Copyright 1962 Levelled 1958</p>

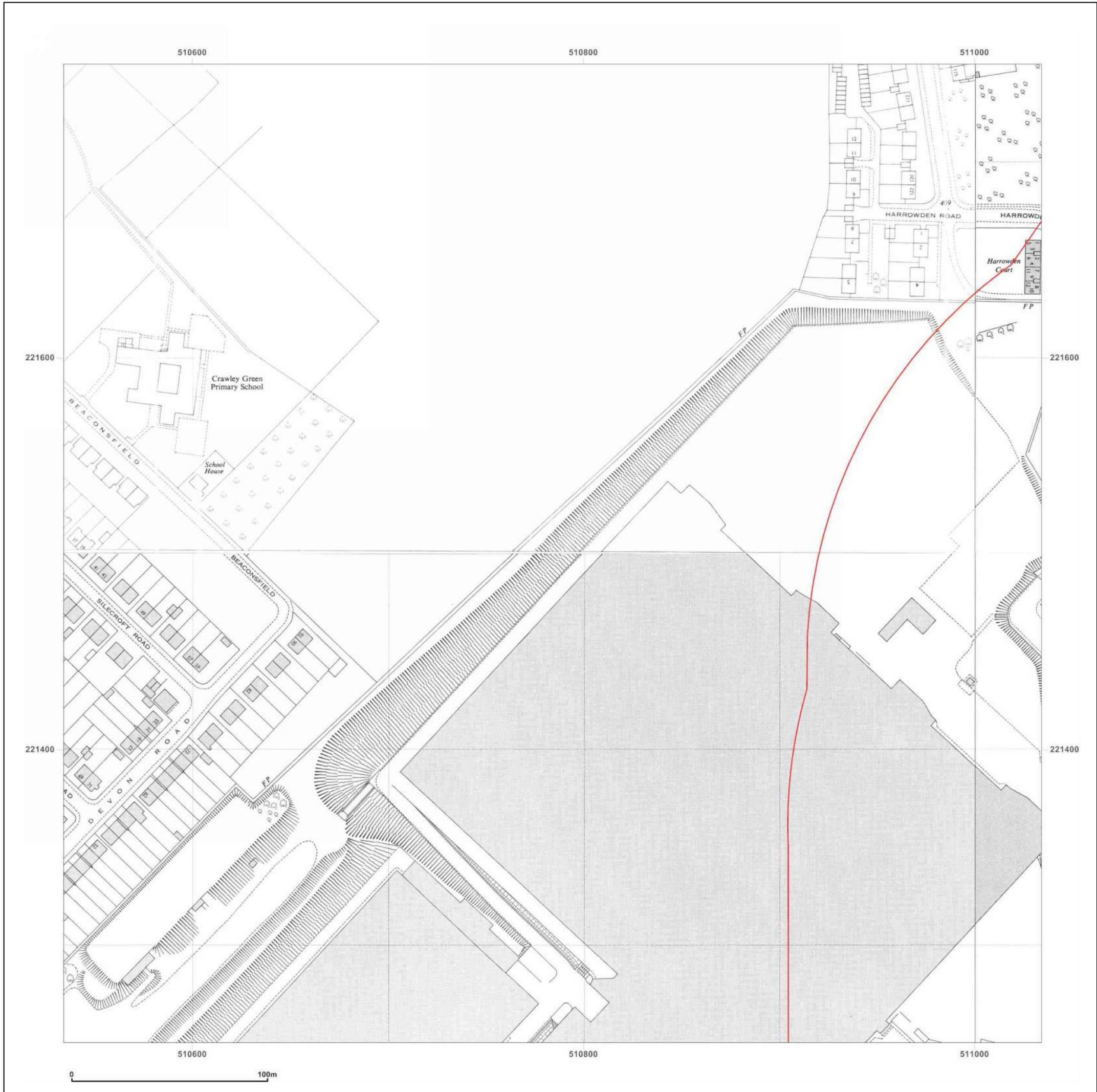


Produced by
 Groundsure Insights
 T: 08444 159000
 E: info@groundsure.com
 [REDACTED]

© Crown copyright and database rights 2018 Ordnance Survey 100035207

Production date: 20 November 2020

Map legend available at:
[\[REDACTED\]](#)



Site Details:

Luton Airport

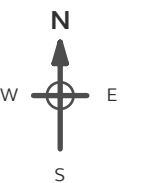
Client Ref: Luton Aiport Expansion
Report Ref: GSIP-2020-10588-3211_1250scale_1_4
Grid Ref: 510784, 221500

Map Name: National Grid

Map date: 1962-1966

Scale: 1:1,250

Printed at: 1:2,000



Surveyed N/A
 Revised N/A
 Edition N/A
 Copyright N/A
 Levelled N/A

Surveyed N/A
 Revised N/A
 Edition N/A
 Copyright N/A
 Levelled N/A

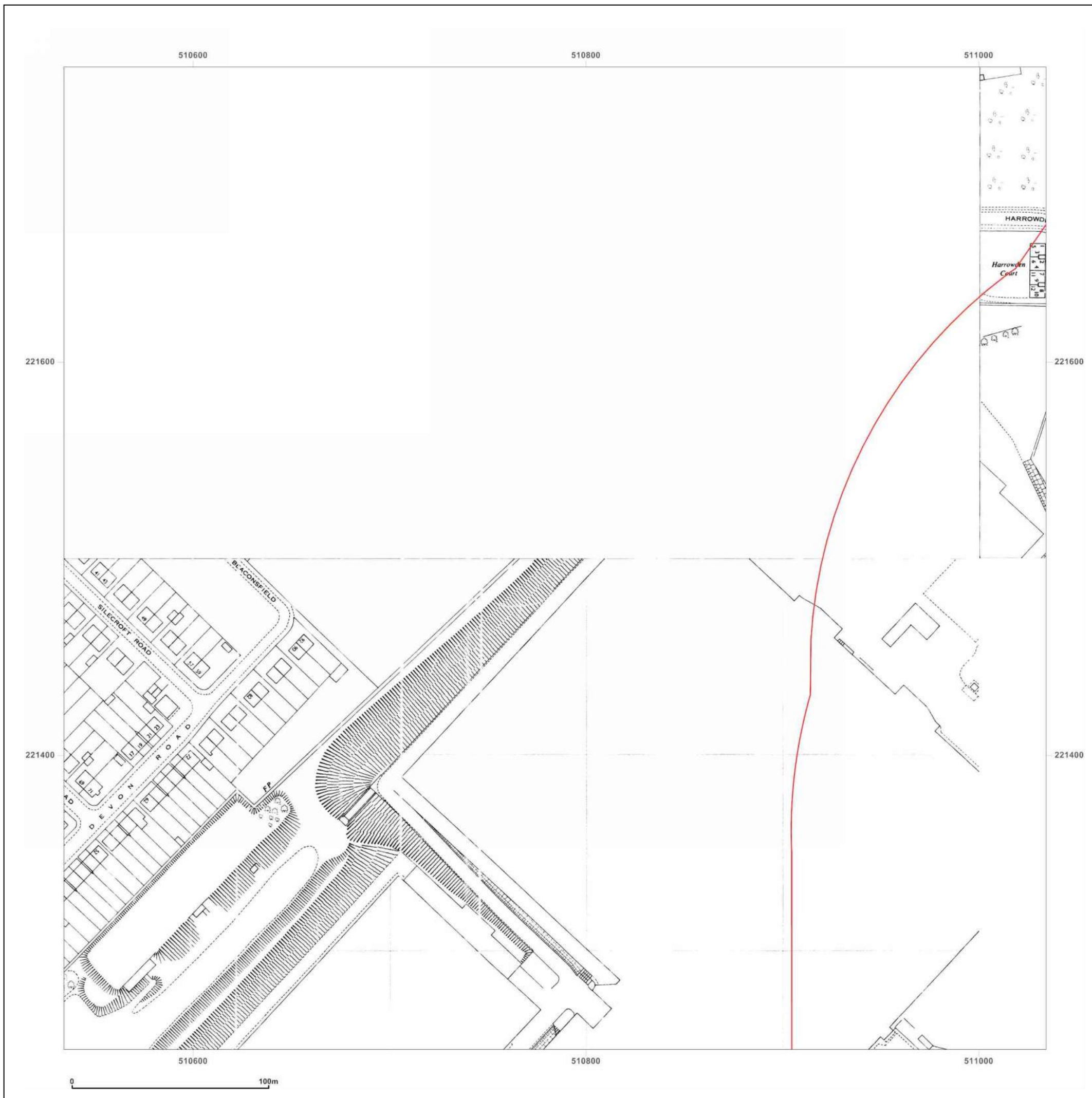


Produced by
 Groundsure Insights
 T: 08444 159000
 E: info@groundsure.com
 [REDACTED]

© Crown copyright and database rights 2018 Ordnance Survey 100035207

Production date: 20 November 2020

Map legend available at:
[\[REDACTED\]](#)



Site Details:

Luton Airport

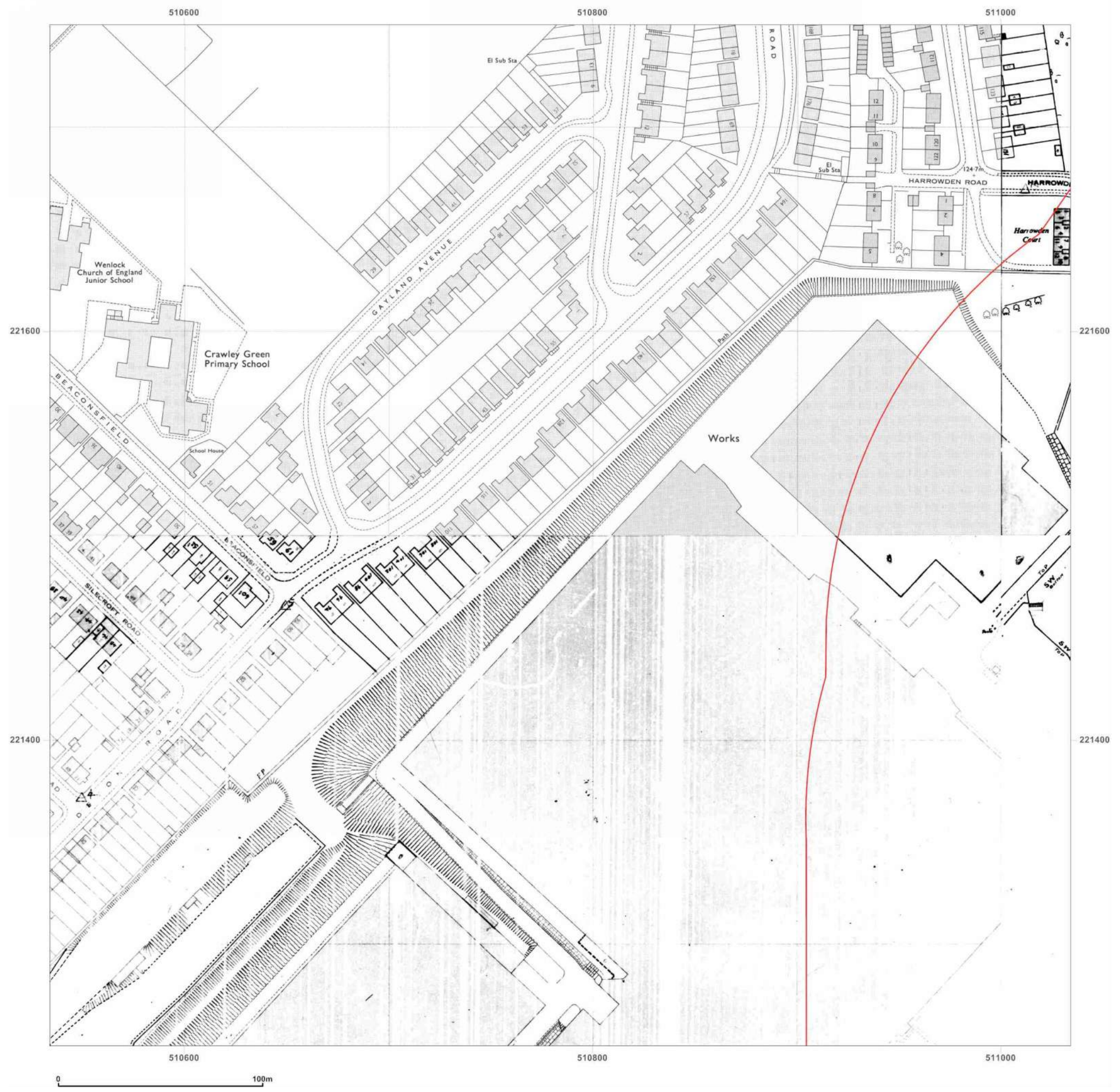
Client Ref: Luton Aiport Expansion
Report Ref: GSIP-2020-10588-3211_1250scale_1_4
Grid Ref: 510784, 221500

Map Name: National Grid

Map date: 1973-1974

Scale: 1:1,250

Printed at: 1:2,000



Surveyed 1961 Revised 1973 Edition N/A Copyright 1974 Levelled 1958	Surveyed N/A Revised N/A Edition N/A Copyright 1973 Levelled N/A
Surveyed N/A Revised N/A Edition N/A Copyright 1973 Levelled N/A	Surveyed N/A Revised N/A Edition N/A Copyright N/A Levelled N/A



Produced by
 Groundsure Insights
 T: 08444 159000
 E: info@groundsure.com
 [REDACTED]

© Crown copyright and database rights 2018 Ordnance Survey 100035207

Production date: 20 November 2020

Map legend available at:
[\[REDACTED\]](#)

Site Details:

Luton Airport

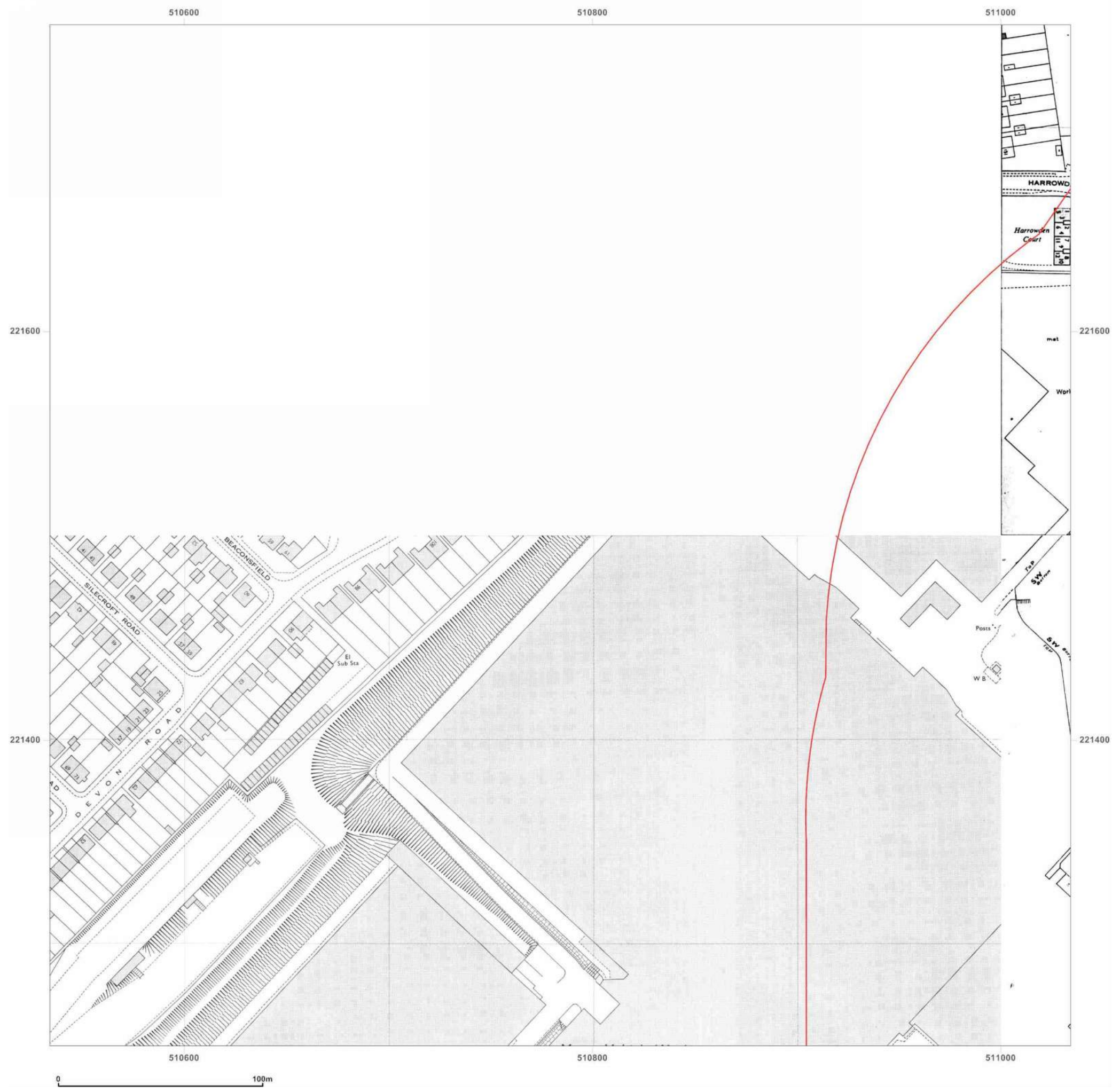
Client Ref: Luton Aiport Expansion
Report Ref: GSIP-2020-10588-3211_1250scale_1_4
Grid Ref: 510784, 221500

Map Name: National Grid

Map date: 1975-1979

Scale: 1:1,250

Printed at: 1:2,000



<p>Surveyed 1958 Revised 1979 Edition N/A Copyright 1979 Levelled 1958</p>	<p>Surveyed N/A Revised N/A Edition N/A Copyright 1975 Levelled N/A</p>
--	---



Produced by
 Groundsure Insights
 T: 08444 159000
 E: info@groundsure.com
 [REDACTED]

© Crown copyright and database rights 2018 Ordnance Survey 100035207

Production date: 20 November 2020

Map legend available at:
[\[REDACTED\]](#)

Site Details:

Luton Airport

Client Ref: Luton Aiport Expansion
Report Ref: GSIP-2020-10588-3211_1250scale_1_4
Grid Ref: 510784, 221500

Map Name: National Grid

Map date: 1990-1993

Scale: 1:1,250

Printed at: 1:2,000



Surveyed 1993 Revised N/A Edition N/A Copyright 1993 Levelled N/A	Surveyed 1990 Revised 1990 Edition N/A Copyright 1990 Levelled N/A
Surveyed 1993 Revised N/A Edition N/A Copyright 1993 Levelled N/A	Surveyed N/A Revised N/A Edition N/A Copyright 1991 Levelled N/A



Produced by
 Groundsure Insights
 T: 08444 159000
 E: info@groundsure.com
 [REDACTED]

© Crown copyright and database rights 2018 Ordnance Survey 100035207

Production date: 20 November 2020

Map legend available at:
[\[REDACTED\]](#)

Site Details:

Luton Airport


Client Ref: Luton Aiport Expansion
Report Ref: GSIP-2020-10588-3211_1250scale_1_4
Grid Ref: 510784, 221500

Map Name: LandLine

Map date: 2003

Scale: 1:1,250

Printed at: 1:1,250



Produced by
 Groundsure Insights
 T: 08444 159000
 E: info@groundsure.com
 [REDACTED]

© Crown copyright and database rights 2018 Ordnance Survey 100035207

Production date: 20 November 2020

Map legend available at:
[\[REDACTED\]](#)



Site Details:

Luton Airport

Client Ref: Luton Aiport Expansion
Report Ref: GSIP-2020-10588-3211_1250scale_2_1
Grid Ref: 511284, 220000

Map Name: National Grid


Map date: 1962

Scale: 1:1,250

Printed at: 1:2,000



Surveyed N/A	Surveyed N/A
Revised N/A	Revised N/A
Edition N/A	Edition N/A
Copyright N/A	Copyright N/A
Levelled N/A	Levelled N/A

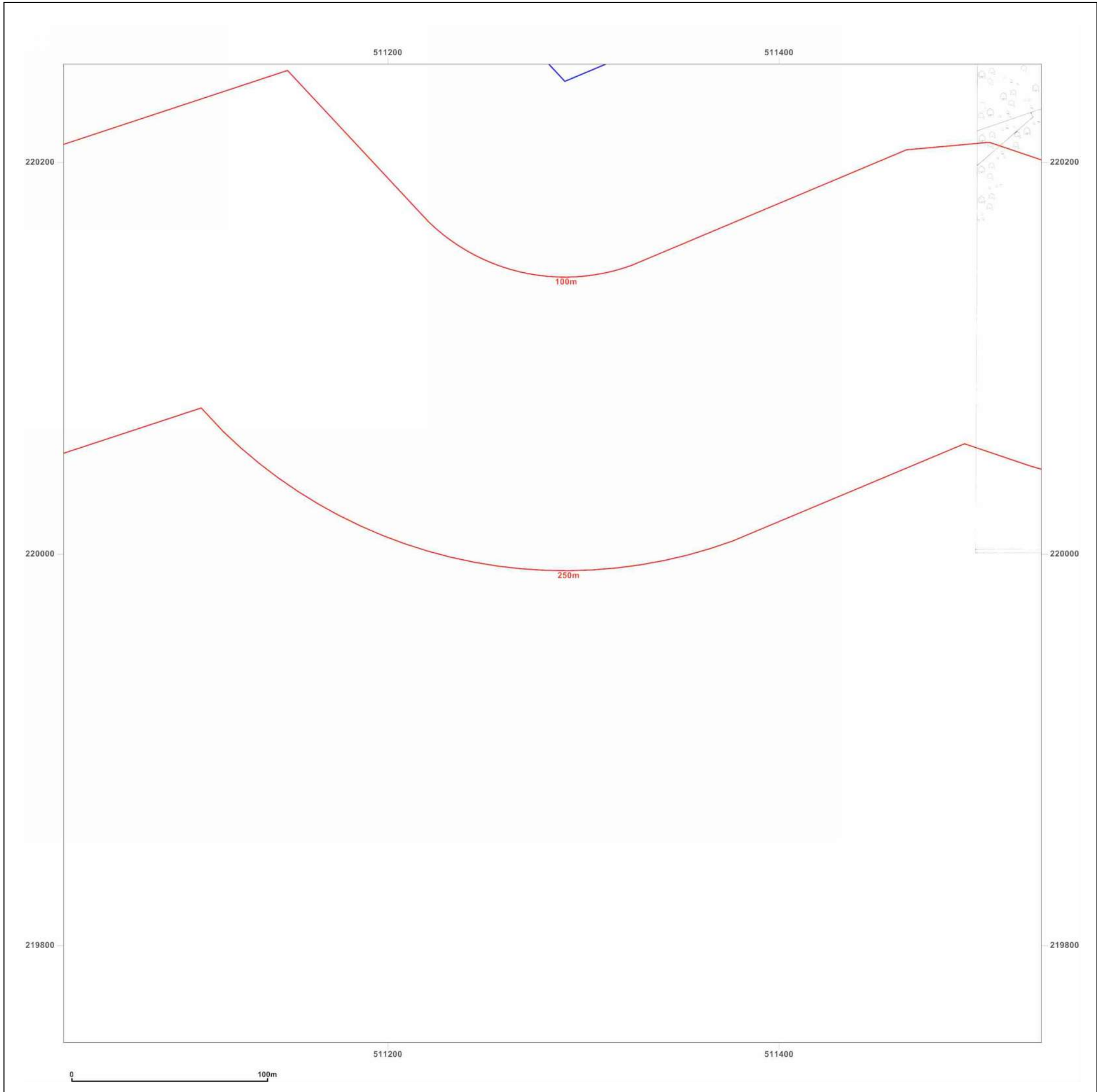


Produced by
 Groundsure Insights
 T: 08444 159000
 E: info@groundsure.com
 [REDACTED]

© Crown copyright and database rights 2018 Ordnance Survey 100035207

Production date: 20 November 2020

Map legend available at:
[\[REDACTED\]](#)



Site Details:

Luton Airport

Client Ref: Luton Aiport Expansion
Report Ref: GSIP-2020-10588-3211_1250scale_2_1
Grid Ref: 511284, 220000

Map Name: National Grid

Map date: 1993

Scale: 1:1,250

Printed at: 1:2,000



Surveyed N/A	Surveyed N/A
Revised N/A	Revised N/A
Edition N/A	Edition N/A
Copyright 1993	Copyright 1993
Levelled N/A	Levelled N/A

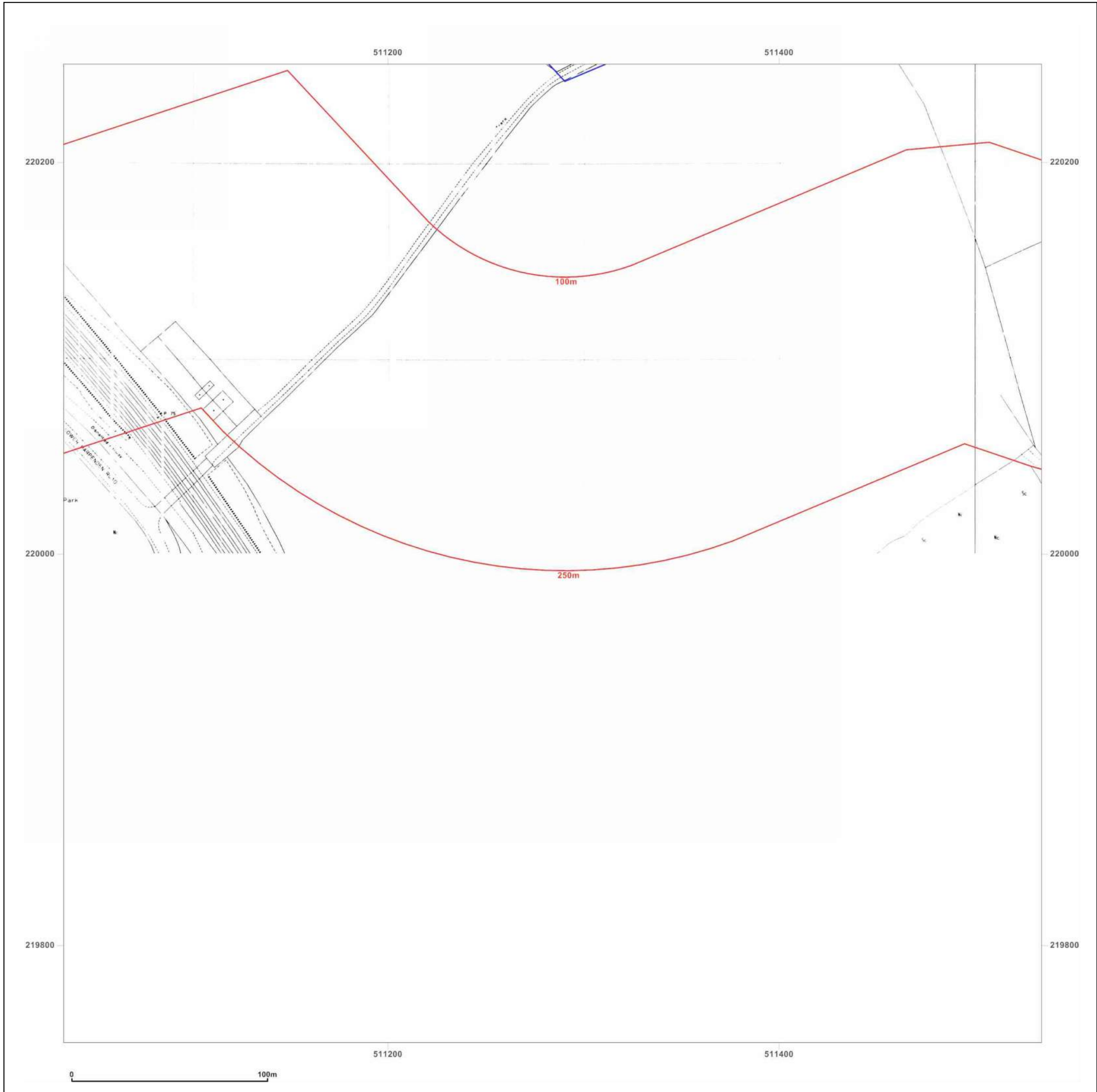


Produced by
 Groundsure Insights
 T: 08444 159000
 E: info@groundsure.com
 [REDACTED]

© Crown copyright and database rights 2018 Ordnance Survey 100035207

Production date: 20 November 2020

Map legend available at:
[\[REDACTED\]](#)



Site Details:

Luton Airport

Client Ref: Luton Aiport Expansion
Report Ref: GSIP-2020-10588-3211_1250scale_2_1
Grid Ref: 511284, 220000

Map Name: National Grid

Map date: 1993

Scale: 1:1,250

Printed at: 1:2,000



Surveyed 1993 Revised N/A Edition N/A Copyright 1993 Levelled N/A	Surveyed 1993 Revised N/A Edition N/A Copyright 1993 Levelled N/A
---	---

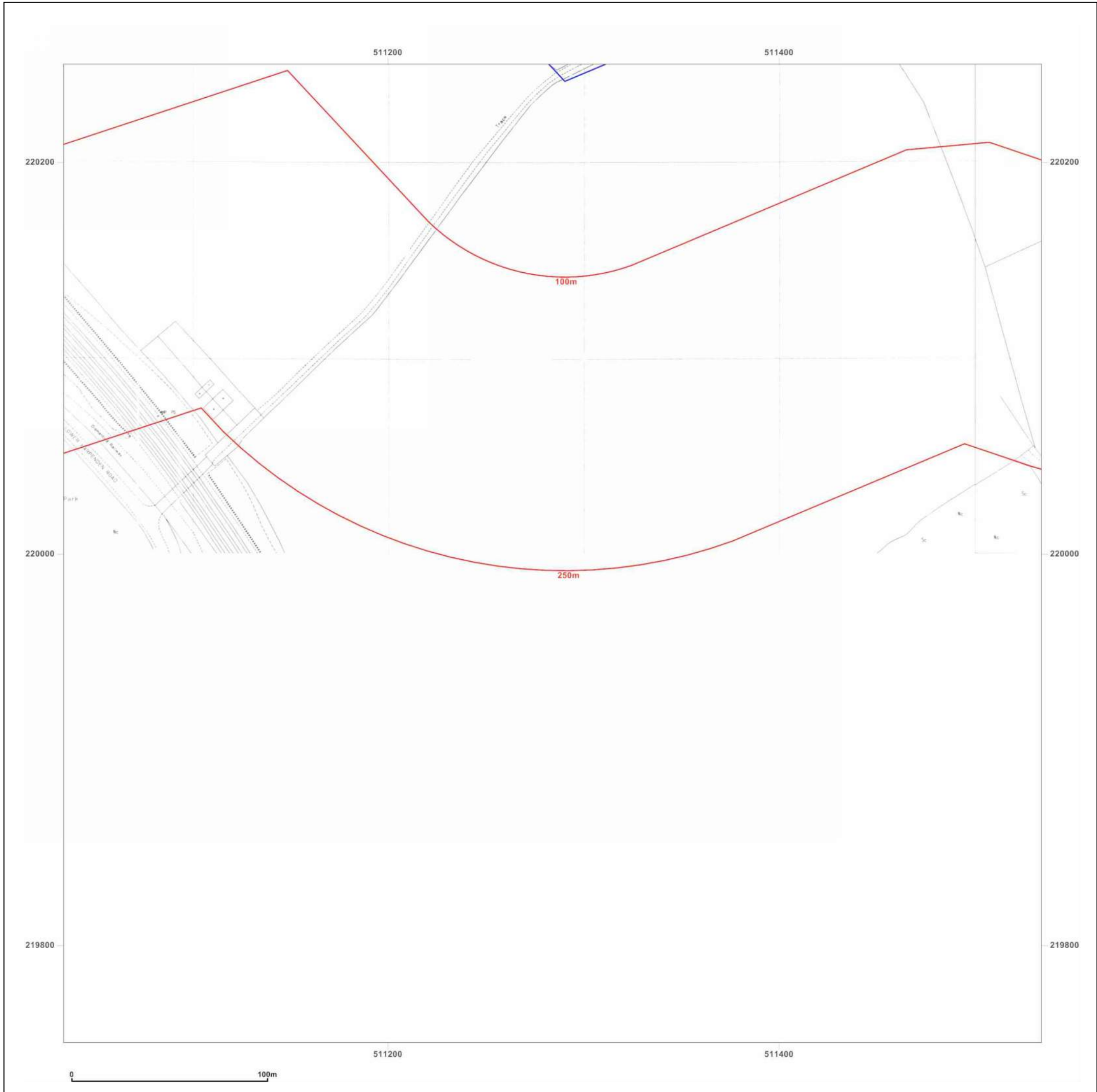


Produced by
 Groundsure Insights
 T: 08444 159000
 E: info@groundsure.com
 [REDACTED]

© Crown copyright and database rights 2018 Ordnance Survey 100035207

Production date: 20 November 2020

Map legend available at:
[\[REDACTED\]](#)



Site Details:

Luton Airport

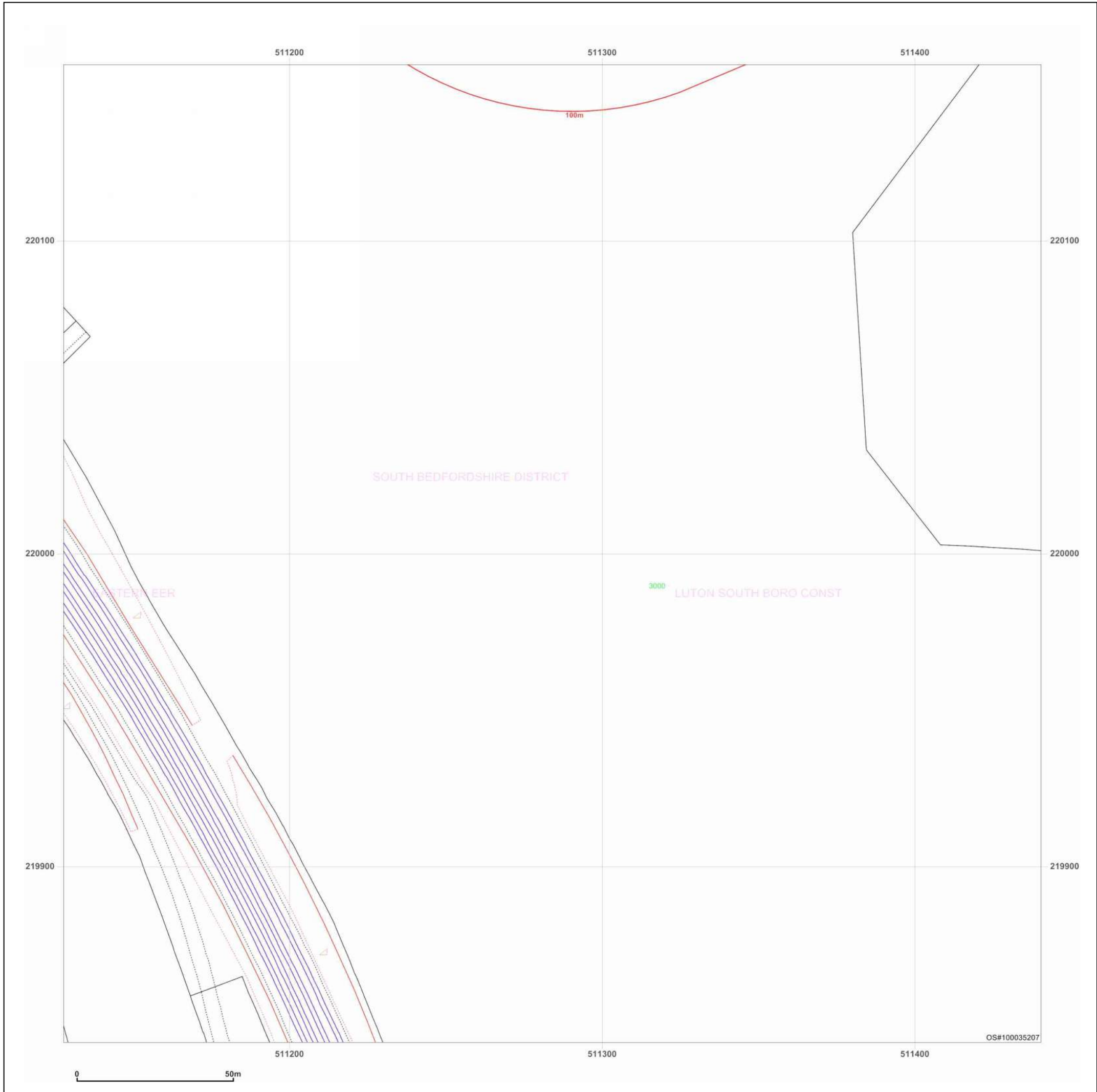

Client Ref: Luton Aiport Expansion
Report Ref: GSIP-2020-10588-3211_1250scale_2_1
Grid Ref: 511284, 220000

Map Name: LandLine

Map date: 2003

Scale: 1:1,250

Printed at: 1:1,250



Produced by
 Groundsure Insights
 T: 08444 159000
 E: info@groundsure.com
 [REDACTED]

© Crown copyright and database rights 2018 Ordnance Survey 100035207

Production date: 20 November 2020

Map legend available at:
[\[REDACTED\]](#)

Site Details:

Luton Airport

Client Ref: Luton Aiport Expansion
Report Ref: GSIP-2020-10588-3211_1250scale_2_2
Grid Ref: 511284, 220500

Map Name: National Grid

Map date: 1962

Scale: 1:1,250

Printed at: 1:2,000



Surveyed 1961 Revised 1961 Edition N/A Copyright 1962 Levelled 1958	Surveyed 1962 Revised 1962 Edition N/A Copyright 1963 Levelled 1958
Surveyed N/A Revised N/A Edition N/A Copyright N/A Levelled N/A	Surveyed N/A Revised N/A Edition N/A Copyright N/A Levelled N/A

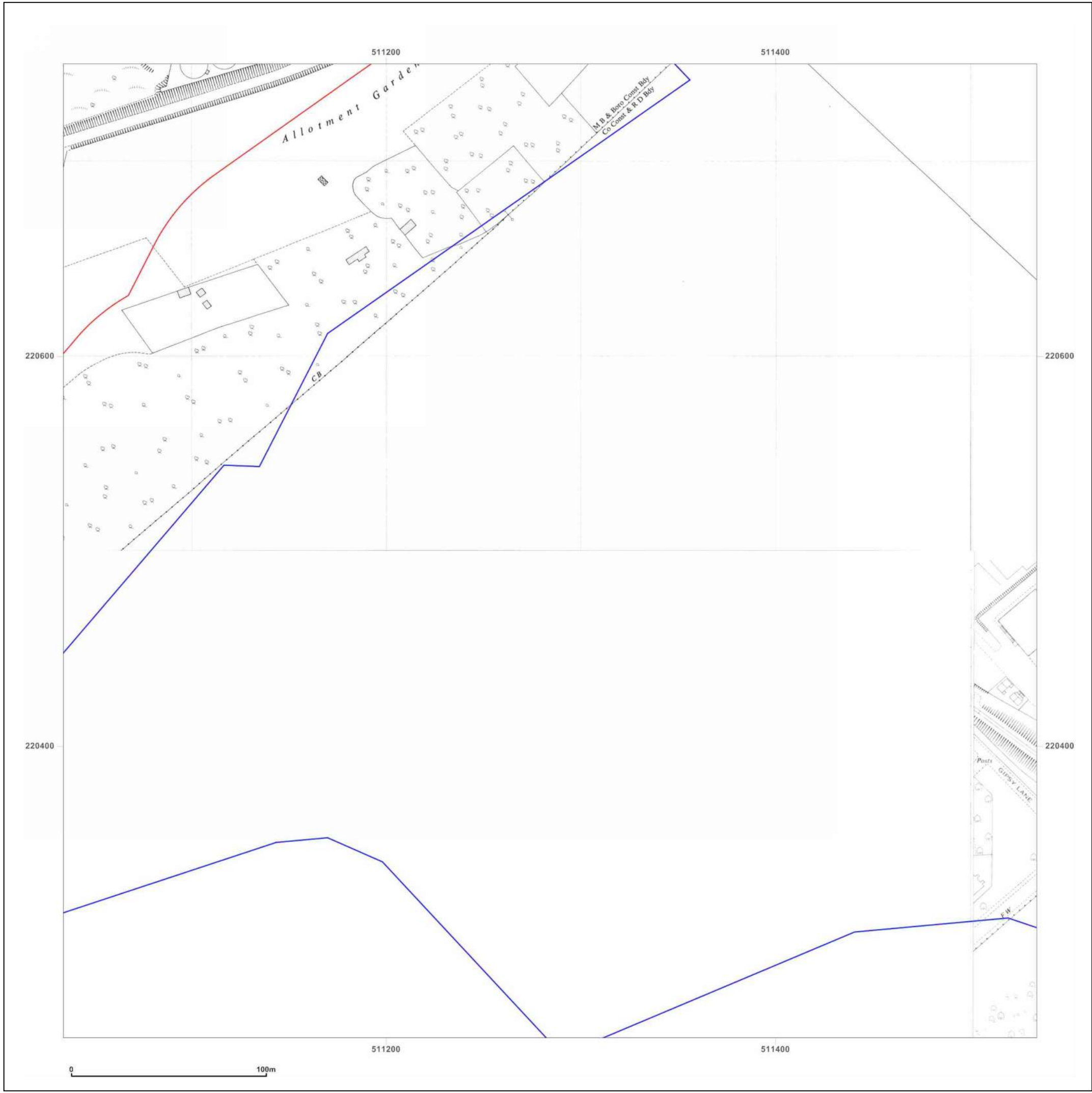


Produced by
 Groundsure Insights
 T: 08444 159000
 E: info@groundsure.com
 [REDACTED]

© Crown copyright and database rights 2018 Ordnance Survey 100035207

Production date: 20 November 2020

Map legend available at:
[\[REDACTED\]](#)



Site Details:

Luton Airport

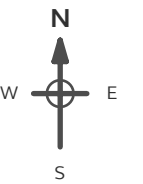
Client Ref: Luton Aiport Expansion
Report Ref: GSIP-2020-10588-3211_1250scale_2_2
Grid Ref: 511284, 220500

Map Name: National Grid

Map date: 1973-1974

Scale: 1:1,250

Printed at: 1:2,000



Surveyed 1961 Revised 1973 Edition N/A Copyright 1974 Levelled 1958	Surveyed N/A Revised N/A Edition N/A Copyright N/A Levelled N/A
---	---

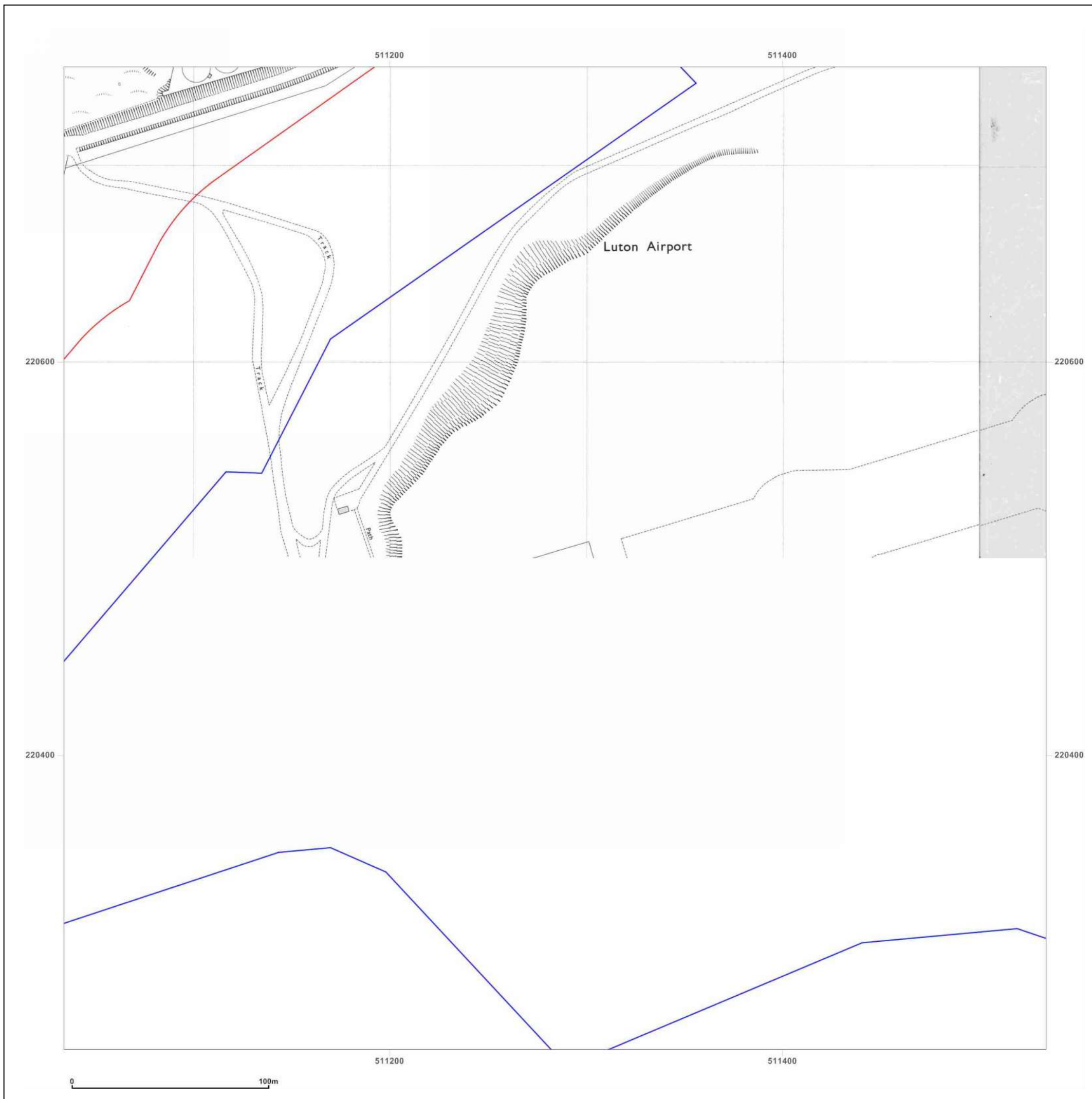


Produced by
 Groundsure Insights
 T: 08444 159000
 E: info@groundsure.com
 [REDACTED]

© Crown copyright and database rights 2018 Ordnance Survey 100035207

Production date: 20 November 2020

Map legend available at:
[\[REDACTED\]](#)



Site Details:

Luton Airport

Client Ref: Luton Aiport Expansion
Report Ref: GSIP-2020-10588-3211_1250scale_2_2
Grid Ref: 511284, 220500

Map Name: National Grid


Map date: 1984

Scale: 1:1,250

Printed at: 1:2,000



Surveyed 1982
 Revised 1984
 Edition N/A
 Copyright 1984
 Levelled 1982

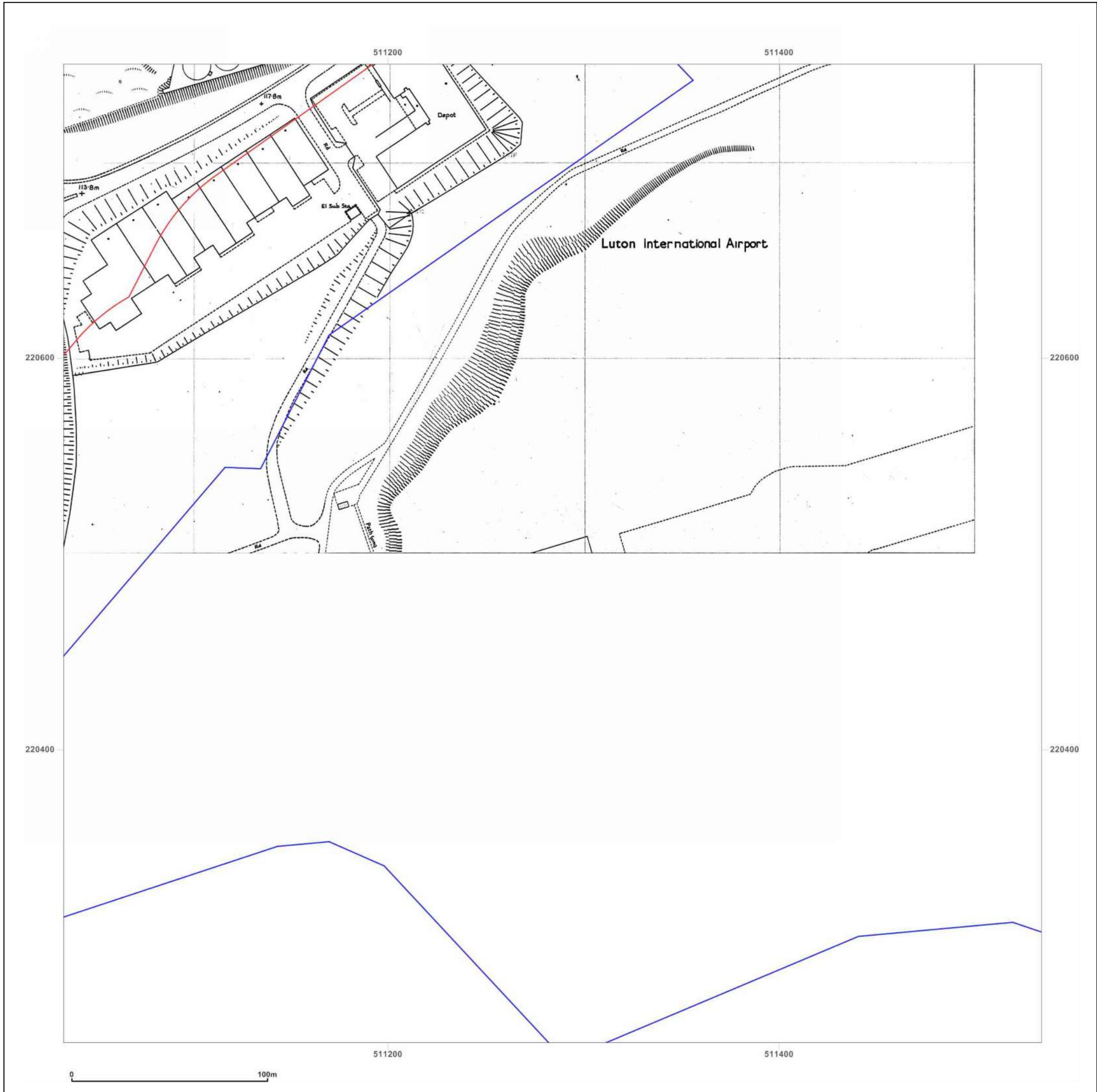


Produced by
 Groundsure Insights
 T: 08444 159000
 E: info@groundsure.com
 [REDACTED]

© Crown copyright and database rights 2018 Ordnance Survey 100035207

Production date: 20 November 2020

Map legend available at:
[\[REDACTED\]](#)



Site Details:

Luton Airport

Client Ref: Luton Aiport Expansion
Report Ref: GSIP-2020-10588-3211_1250scale_2_2
Grid Ref: 511284, 220500

Map Name: National Grid

Map date: 1993

Scale: 1:1,250

Printed at: 1:2,000



Surveyed N/A Revised N/A Edition N/A Copyright 1993 Levelled N/A	Surveyed N/A Revised N/A Edition N/A Copyright 1993 Levelled N/A
Surveyed N/A Revised N/A Edition N/A Copyright 1993 Levelled N/A	Surveyed N/A Revised N/A Edition N/A Copyright 1993 Levelled N/A



Produced by
 Groundsure Insights
 T: 08444 159000
 E: info@groundsure.com
 [REDACTED]

© Crown copyright and database rights 2018 Ordnance Survey 100035207

Production date: 20 November 2020

Map legend available at:
[\[REDACTED\]](#)

Site Details:

Luton Airport

Client Ref: Luton Aiport Expansion
Report Ref: GSIP-2020-10588-3211_1250scale_2_2
Grid Ref: 511284, 220500

Map Name: National Grid

Map date: 1993

Scale: 1:1,250

Printed at: 1:2,000



Surveved 1993 Revised N/A Edition N/A Copyright 1993 Levelled N/A	Surveved 1993 Revised N/A Edition N/A Copyright 1993 Levelled N/A
---	---



Produced by
 Groundsure Insights
 T: 08444 159000
 E: info@groundsure.com
 [REDACTED]

© Crown copyright and database rights 2018 Ordnance Survey 100035207

Production date: 20 November 2020

Map legend available at:
[\[REDACTED\]](#)



Site Details:

Luton Airport


Client Ref: Luton Aiport Expansion
Report Ref: GSIP-2020-10588-3211_1250scale_2_2
Grid Ref: 511284, 220500

Map Name: LandLine

Map date: 2003

Scale: 1:1,250

Printed at: 1:1,250

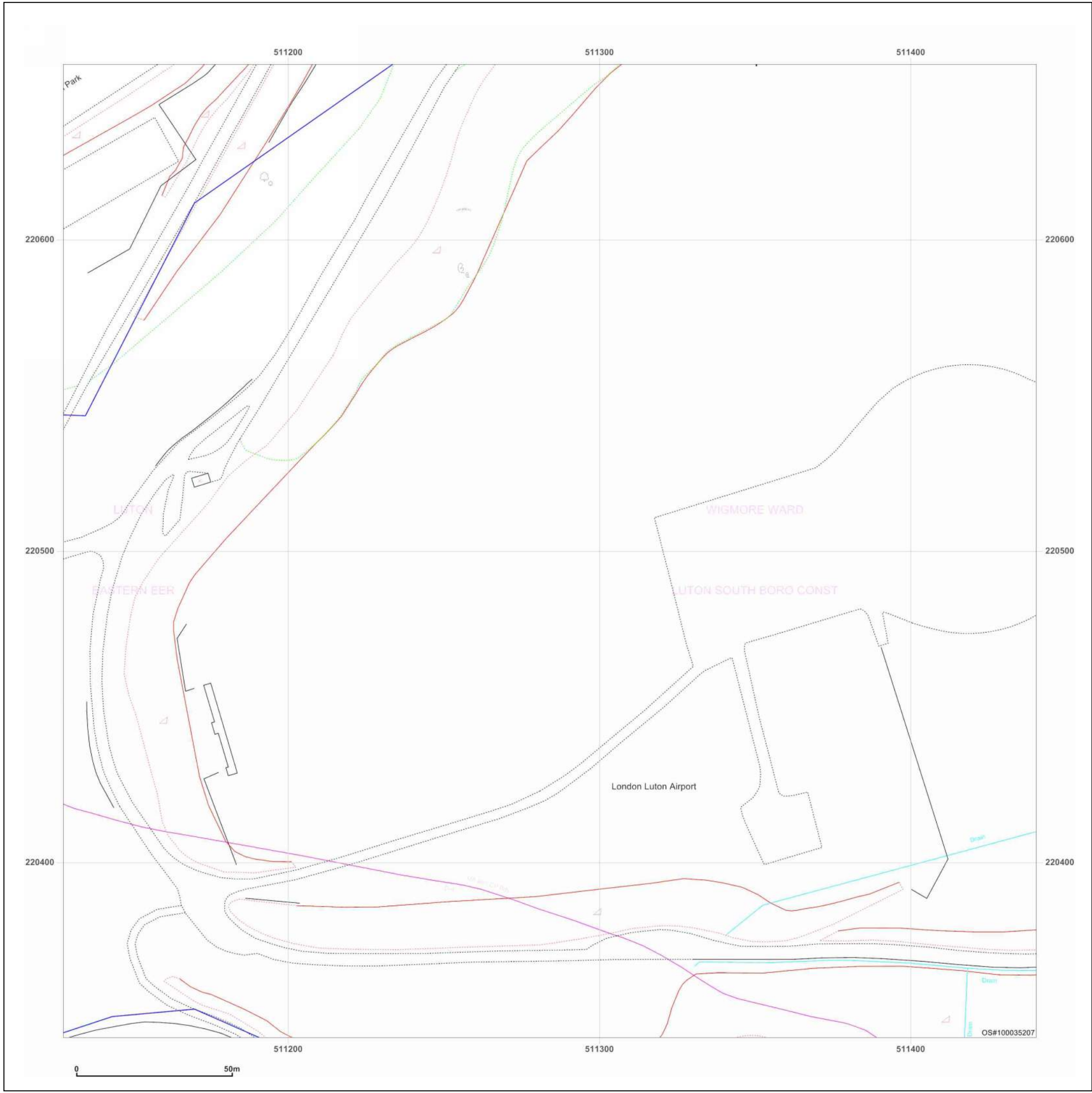


Produced by
 Groundsure Insights
 T: 08444 159000
 E: info@groundsure.com
 [REDACTED]

© Crown copyright and database rights 2018 Ordnance Survey 100035207

Production date: 20 November 2020

Map legend available at:
[\[REDACTED\]](#)



Site Details:

Luton Airport

Client Ref: Luton Aiport Expansion
Report Ref: GSIP-2020-10588-3211_1250scale_2_3
Grid Ref: 511284, 221000

Map Name: National Grid

Map date: 1962-1963

Scale: 1:1,250

Printed at: 1:2,000



Surveyed 1961 Revised 1961 Edition N/A Copyright 1962 Levelled 1958	Surveyed 1962 Revised 1962 Edition N/A Copyright 1963 Levelled 1958
Surveyed 1961 Revised 1961 Edition N/A Copyright 1962 Levelled 1958	Surveyed 1962 Revised 1962 Edition N/A Copyright 1963 Levelled 1958



Produced by
 Groundsure Insights
 T: 08444 159000
 E: info@groundsure.com
 [REDACTED]

© Crown copyright and database rights 2018 Ordnance Survey 100035207

Production date: 20 November 2020

Map legend available at:
[\[REDACTED\]](#)

Site Details:

Luton Airport

Client Ref: Luton Aiport Expansion
Report Ref: GSIP-2020-10588-3211_1250scale_2_3
Grid Ref: 511284, 221000

Map Name: National Grid

Map date: 1973-1974

Scale: 1:1,250

Printed at: 1:2,000



Surveyed N/A
 Revised N/A
 Edition N/A
 Copyright N/A
 Levelled N/A

Surveyed 1961
 Revised 1973
 Edition N/A
 Copyright 1974
 Levelled 1958

Surveyed N/A
 Revised N/A
 Edition N/A
 Copyright N/A
 Levelled N/A



Produced by
 Groundsure Insights
 T: 08444 159000
 E: info@groundsure.com
 [REDACTED]

© Crown copyright and database rights 2018 Ordnance Survey 100035207

Production date: 20 November 2020

Map legend available at:
[\[REDACTED\]](#)

Site Details:

Luton Airport

Client Ref: Luton Aiport Expansion
Report Ref: GSIP-2020-10588-3211_1250scale_2_3
Grid Ref: 511284, 221000

Map Name: National Grid

Map date: 1975

Scale: 1:1,250

Printed at: 1:2,000



<p>Surveyed N/A Revised N/A Edition N/A Copyright 1975 Levelled N/A</p>	<p>Surveyed N/A Revised N/A Edition N/A Copyright 1975 Levelled N/A</p>
---	---

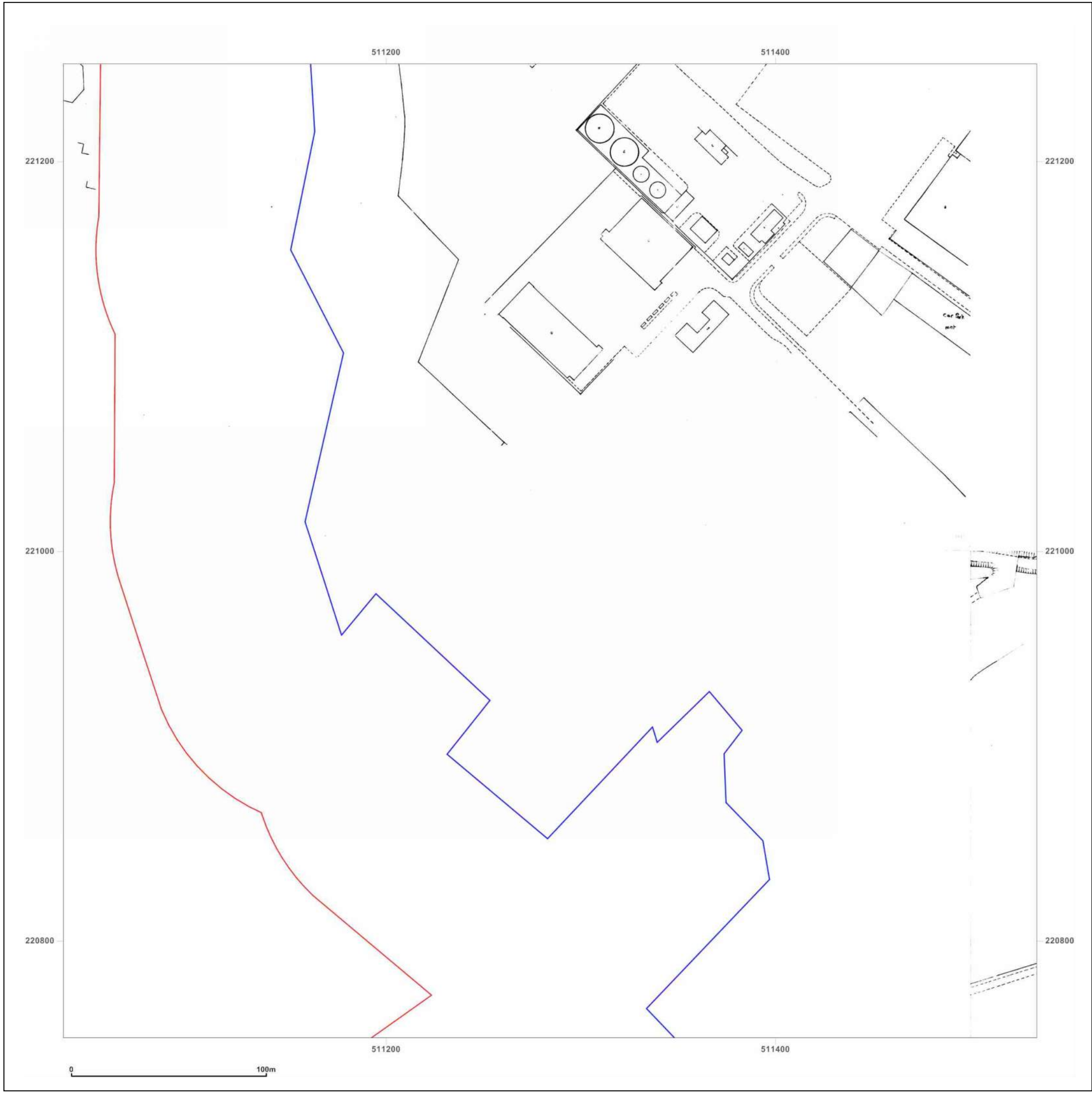


Produced by
 Groundsure Insights
 T: 08444 159000
 E: info@groundsure.com
 [REDACTED]

© Crown copyright and database rights 2018 Ordnance Survey 100035207

Production date: 20 November 2020

Map legend available at:
[\[REDACTED\]](#)



Site Details:

Luton Airport

Client Ref: Luton Aiport Expansion
Report Ref: GSIP-2020-10588-3211_1250scale_2_3
Grid Ref: 511284, 221000

Map Name: National Grid

Map date: 1976-1981

Scale: 1:1,250

Printed at: 1:2,000



Surveied 1961 Revised 1975 Edition N/A Copyright 1976 Levelled 1958	Surveied N/A Revised N/A Edition N/A Copyright 1981 Levelled 1958
---	---

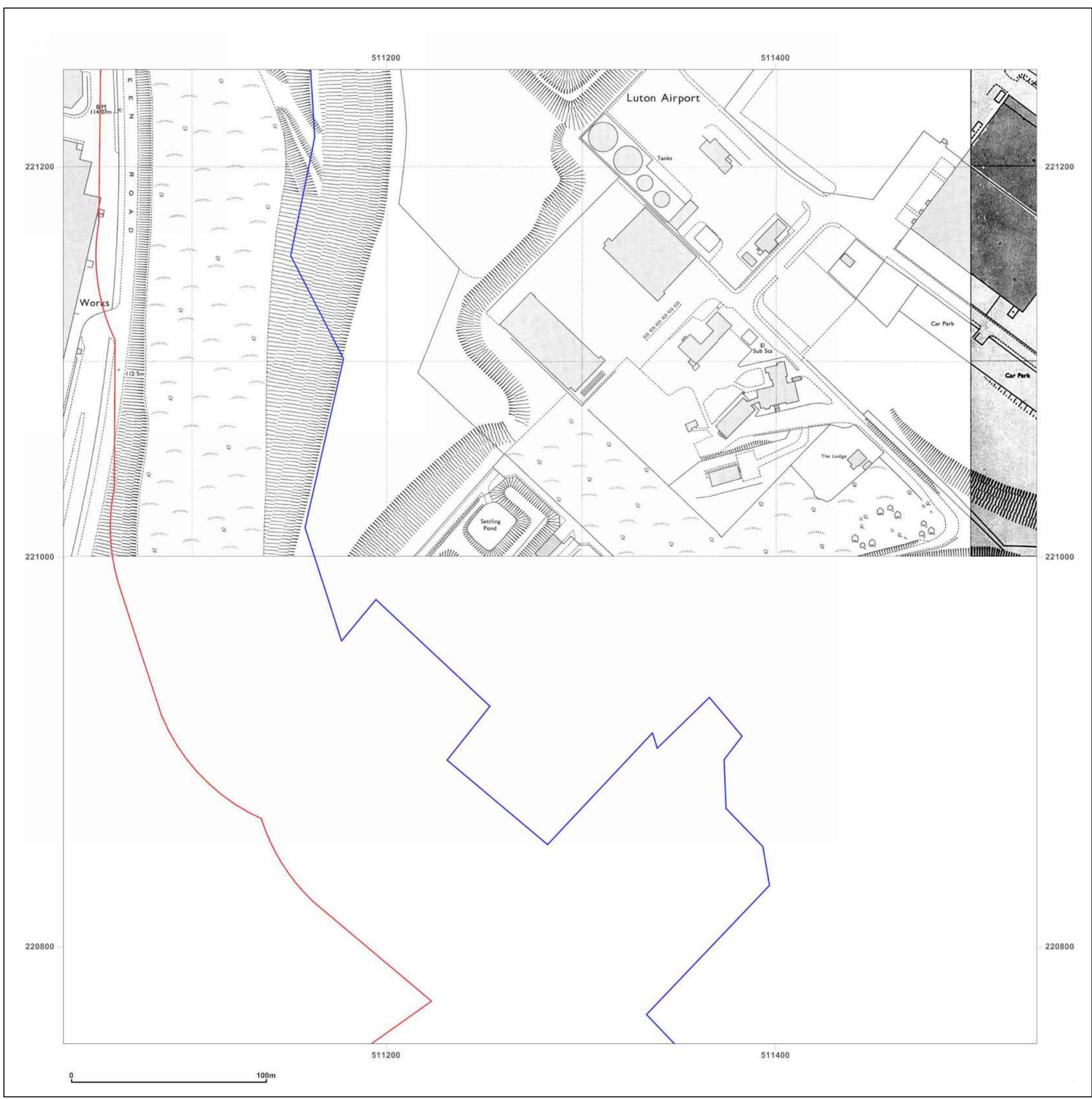


Produced by
 Groundsure Insights
 T: 08444 159000
 E: info@groundsure.com
 [REDACTED]

© Crown copyright and database rights 2018 Ordnance Survey 100035207

Production date: 20 November 2020

Map legend available at:
[\[REDACTED\]](#)



Site Details:

Luton Airport

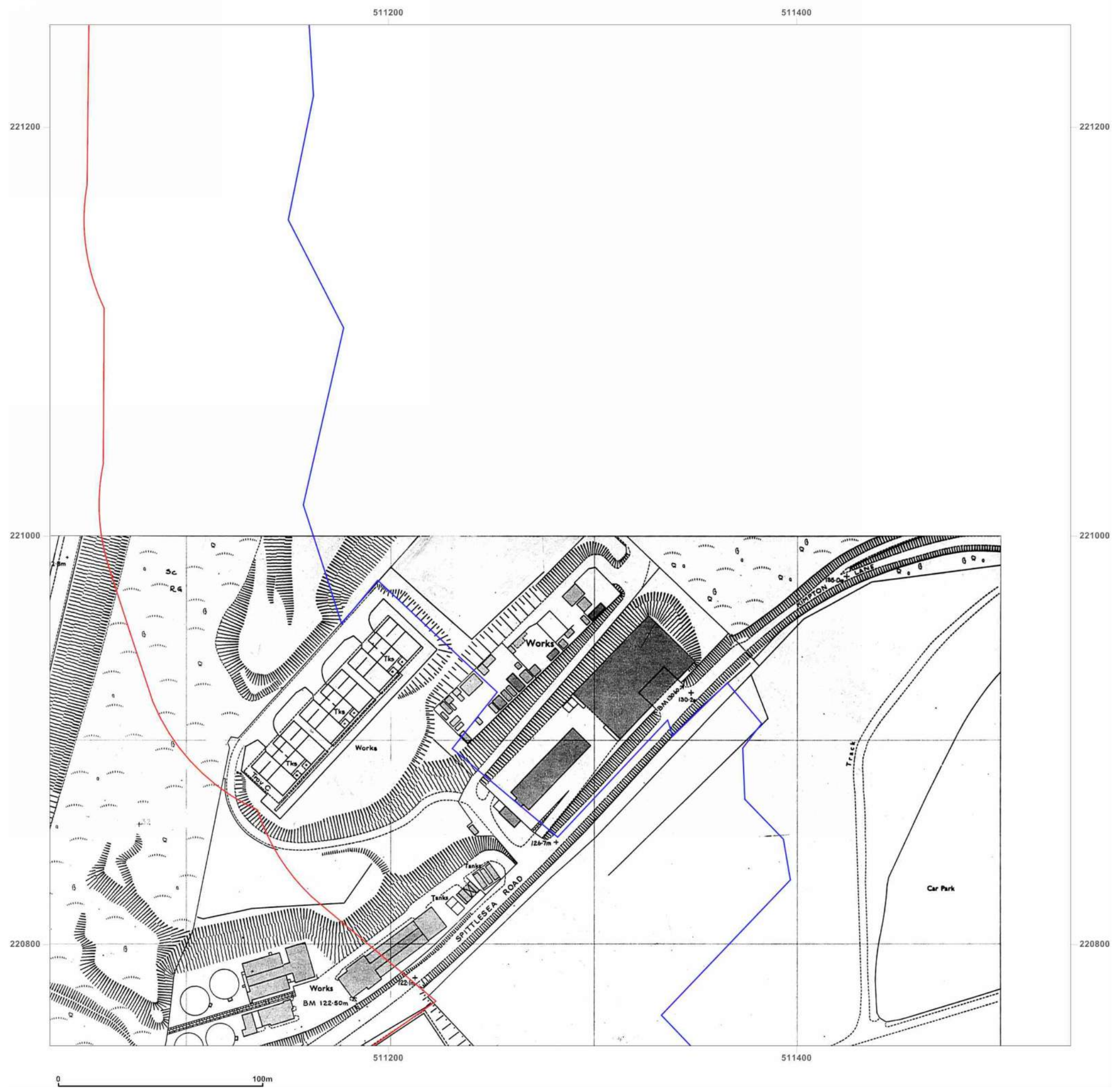
Client Ref: Luton Airport Expansion
Report Ref: GSIP-2020-10588-3211_1250scale_2_3
Grid Ref: 511284, 221000

Map Name: National Grid

Map date: 1984

Scale: 1:1,250

Printed at: 1:2,000



Surveyed 1982
 Revised 1984
 Edition N/A
 Copyright 1984
 Levelled 1982



Produced by
 Groundsure Insights
 T: 08444 159000
 E: info@groundsure.com
 [REDACTED]

© Crown copyright and database rights 2018 Ordnance Survey 100035207

Production date: 20 November 2020

Map legend available at:
[\[REDACTED\]](#)

Site Details:

Luton Airport

Client Ref: Luton Aiport Expansion
Report Ref: GSIP-2020-10588-3211_1250scale_2_3
Grid Ref: 511284, 221000

Map Name: National Grid

Map date: 1991-1993

Scale: 1:1,250

Printed at: 1:2,000



Surveyed N/A Revised N/A Edition N/A Copyright 1991 Levelled N/A	Surveyed N/A Revised N/A Edition N/A Copyright 1993 Levelled N/A
Surveyed N/A Revised N/A Edition N/A Copyright 1993 Levelled N/A	Surveyed N/A Revised N/A Edition N/A Copyright 1993 Levelled N/A

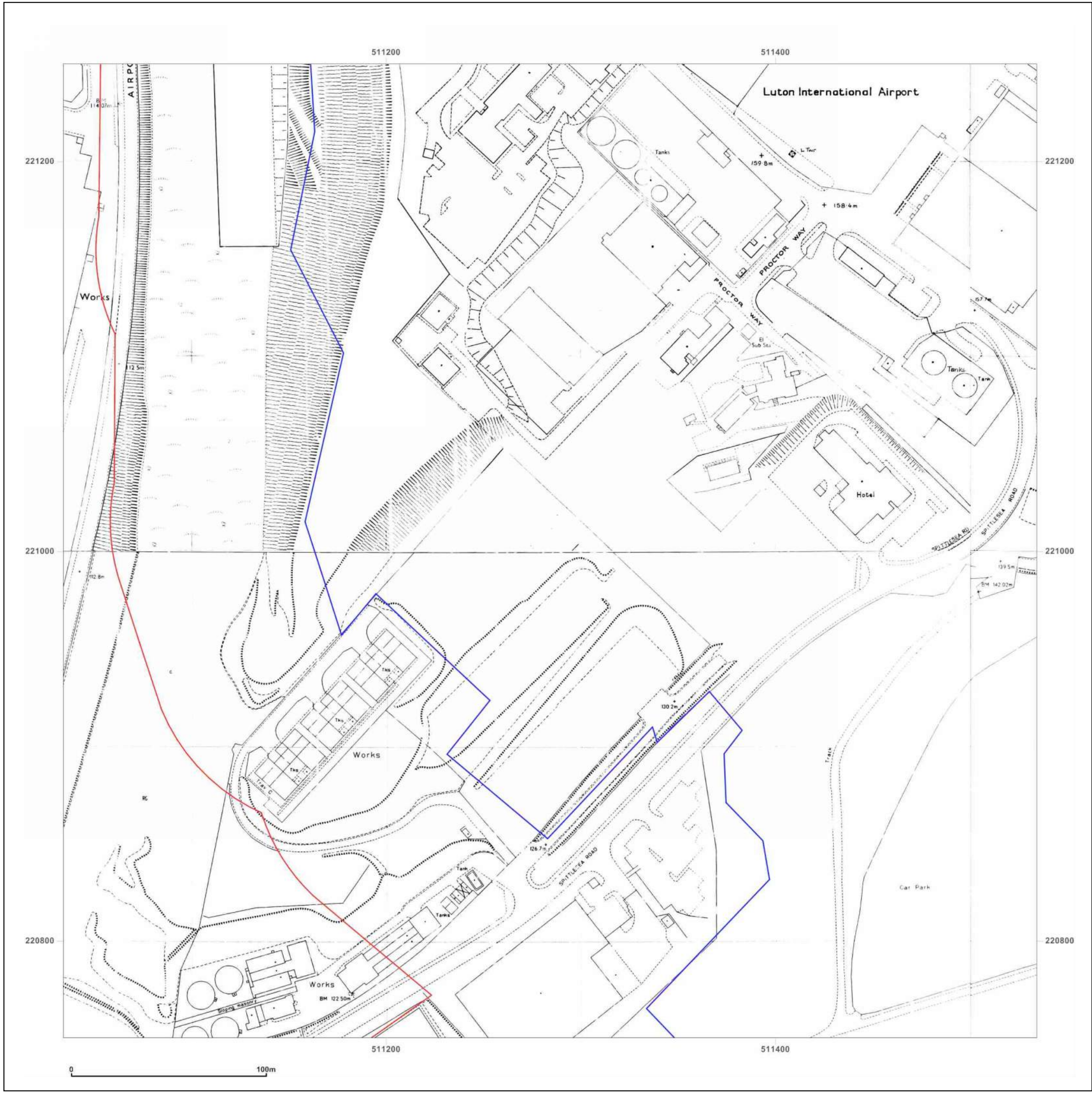


Produced by
 Groundsure Insights
 T: 08444 159000
 E: info@groundsure.com
 [REDACTED]

© Crown copyright and database rights 2018 Ordnance Survey 100035207

Production date: 20 November 2020

Map legend available at:
[\[REDACTED\]](#)



Site Details:

Luton Airport

Client Ref: Luton Aiport Expansion
Report Ref: GSIP-2020-10588-3211_1250scale_2_3
Grid Ref: 511284, 221000

Map Name: National Grid

Map date: 1993

Scale: 1:1,250

Printed at: 1:2,000



Surveyed N/A Revised N/A Edition N/A Copyright 1993 Levelled N/A	Surveyed N/A Revised N/A Edition N/A Copyright 1993 Levelled N/A
Surveyed 1993 Revised N/A Edition N/A Copyright 1993 Levelled N/A	

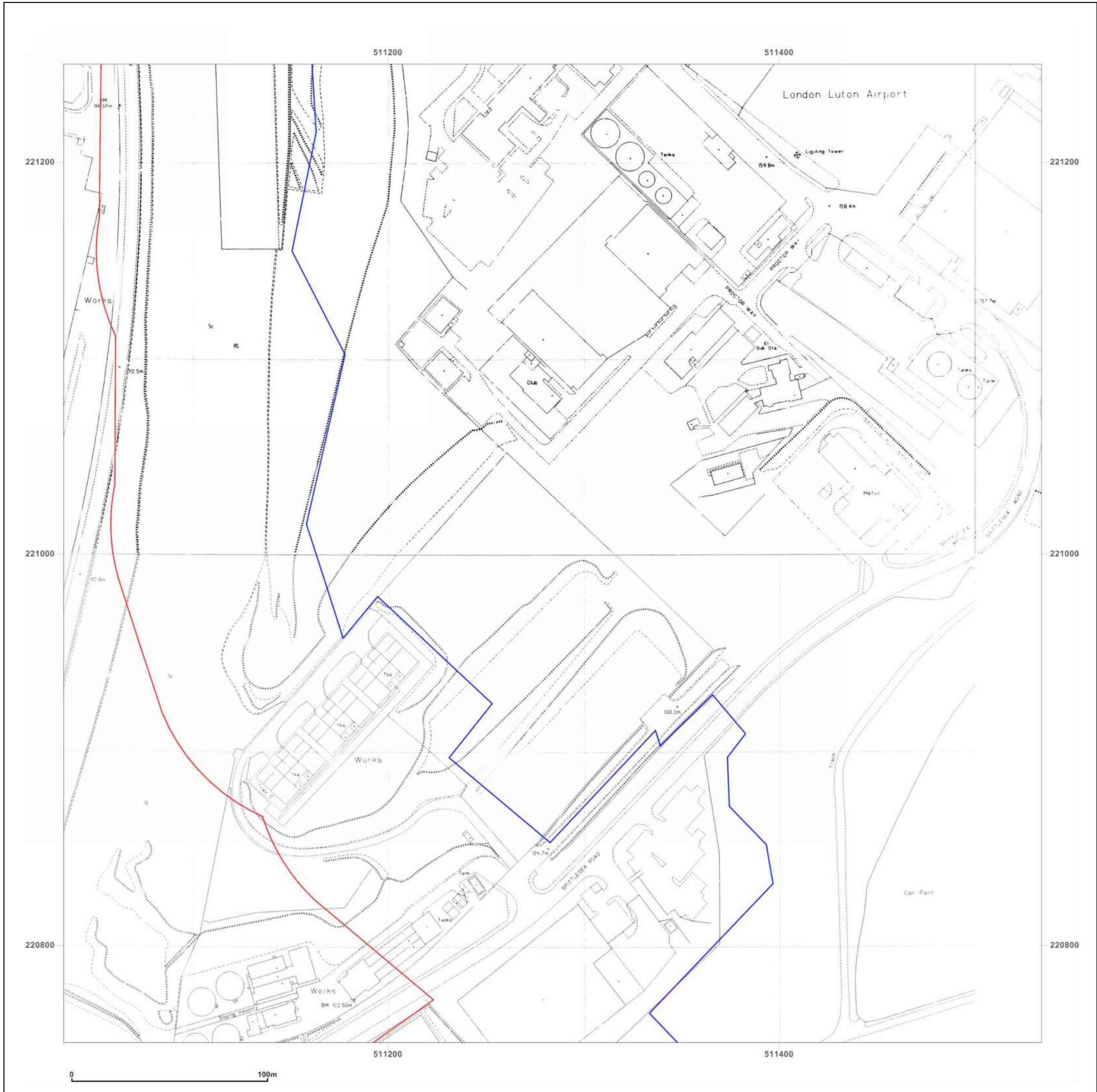


Produced by
 Groundsure Insights
 T: 08444 159000
 E: info@groundsure.com
 [REDACTED]

© Crown copyright and database rights 2018 Ordnance Survey 100035207

Production date: 20 November 2020

Map legend available at:
[\[REDACTED\]](#)



Site Details:

Luton Airport

Client Ref: Luton Aiport Expansion
Report Ref: GSIP-2020-10588-3211_1250scale_2_3
Grid Ref: 511284, 221000

Map Name: National Grid

Map date: 1993

Scale: 1:1,250

Printed at: 1:2,000



Surveyed 1993 Revised N/A Edition N/A Copyright 1993 Levelled N/A	Surveyed N/A Revised N/A Edition N/A Copyright 1993 Levelled N/A
---	--

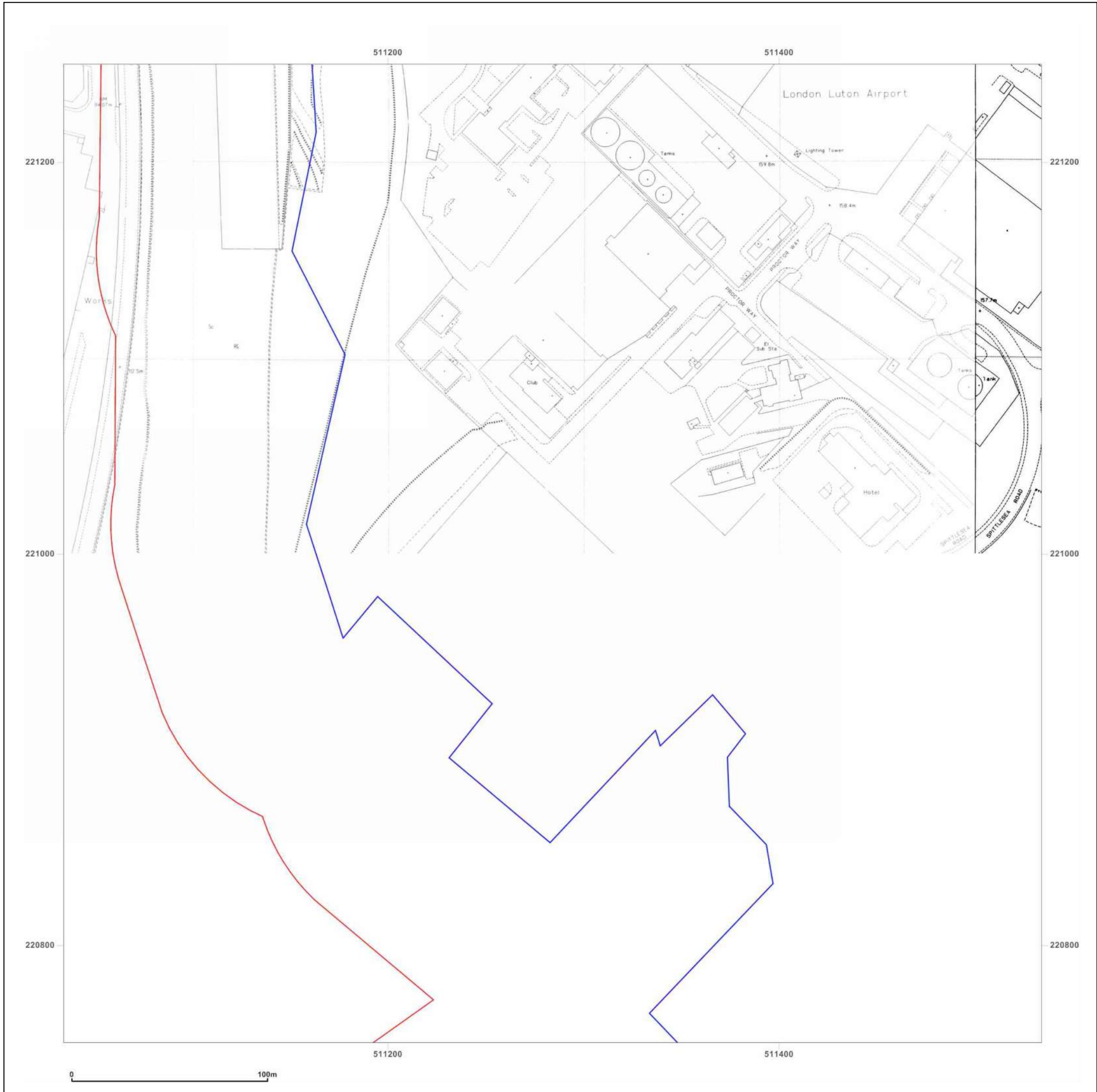


Produced by
 Groundsure Insights
 T: 08444 159000
 E: info@groundsure.com
 [REDACTED]

© Crown copyright and database rights 2018 Ordnance Survey 100035207

Production date: 20 November 2020

Map legend available at:
[\[REDACTED\]](#)



Site Details:

Luton Airport


Client Ref: Luton Aiport Expansion
Report Ref: GSIP-2020-10588-3211_1250scale_2_3
Grid Ref: 511284, 221000

Map Name: LandLine

Map date: 2003

Scale: 1:1,250

Printed at: 1:1,250

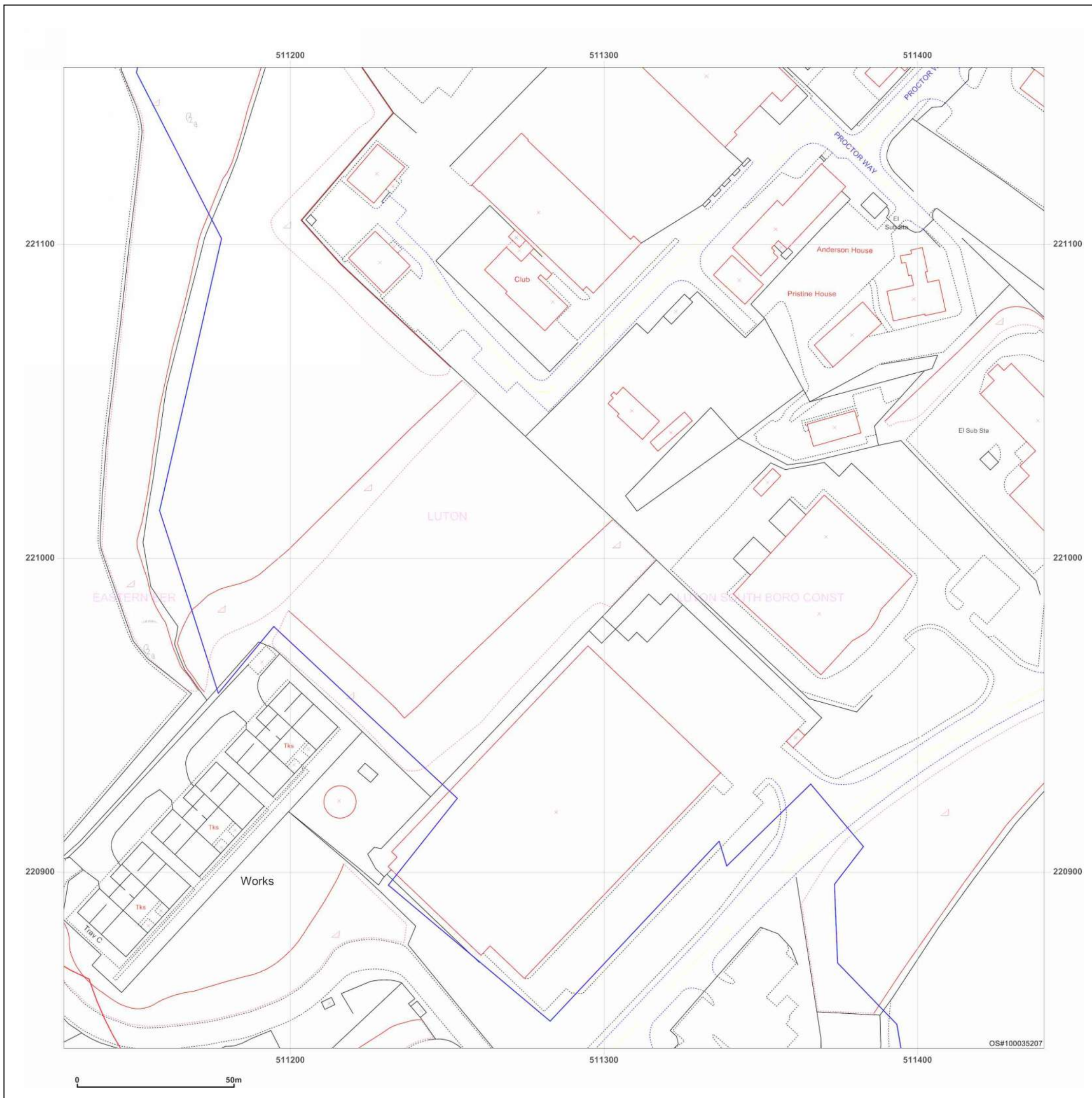


Produced by
 Groundsure Insights
 T: 08444 159000
 E: info@groundsure.com
 [REDACTED]

© Crown copyright and database rights 2018 Ordnance Survey 100035207

Production date: 20 November 2020

Map legend available at:
[\[REDACTED\]](#)



Site Details:

Luton Airport

Client Ref: Luton Aiport Expansion
Report Ref: GSIP-2020-10588-3211_1250scale_2_4
Grid Ref: 511284, 221500

Map Name: National Grid

Map date: 1962-1963

Scale: 1:1,250

Printed at: 1:2,000



<p>Surveyed 1961 Revised 1961 Edition N/A Copyright 1962 Levelled 1958</p>	<p>Surveyed 1961 Revised 1961 Edition N/A Copyright 1962 Levelled 1958</p>
<p>Surveyed 1961 Revised 1961 Edition N/A Copyright 1962 Levelled 1958</p>	<p>Surveyed 1962 Revised 1962 Edition N/A Copyright 1963 Levelled 1958</p>



Produced by
 Groundsure Insights
 T: 08444 159000
 E: info@groundsure.com
 [REDACTED]

© Crown copyright and database rights 2018 Ordnance Survey 100035207

Production date: 20 November 2020

Map legend available at:
[\[REDACTED\]](#)



Site Details:

Luton Airport

Client Ref: Luton Aiport Expansion
Report Ref: GSIP-2020-10588-3211_1250scale_2_4
Grid Ref: 511284, 221500

Map Name: National Grid

Map date: 1966-1968

Scale: 1:1,250

Printed at: 1:2,000



<p>Surveyed N/A Revised N/A Edition N/A Copyright N/A Levelled N/A</p>	<p>Surveyed 1961 Revised 1967 Edition N/A Copyright 1968 Levelled 1958</p>
	<p>Surveyed 1962 Revised 1967 Edition N/A Copyright 1968 Levelled 1958</p>

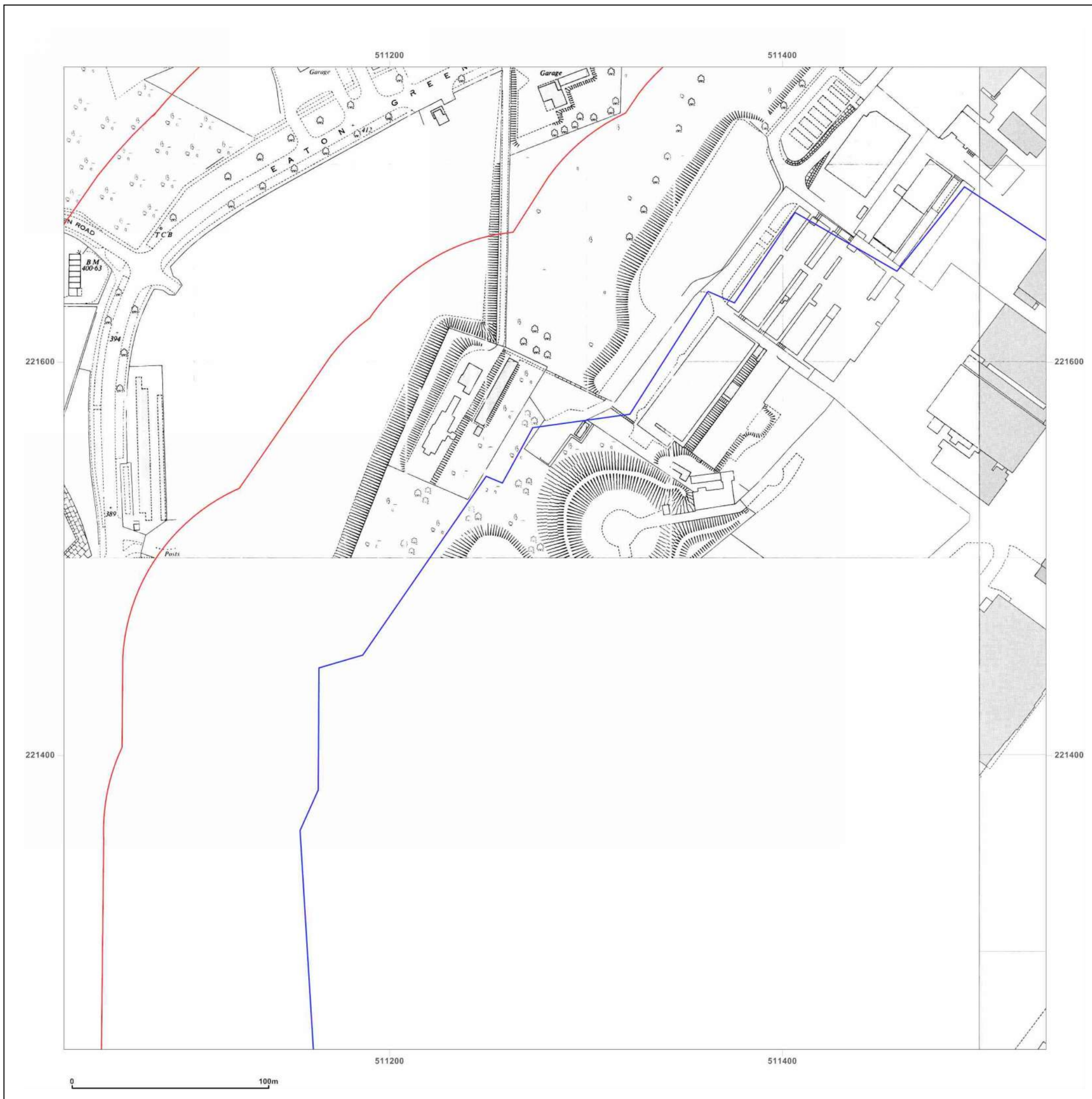


Produced by
 Groundsure Insights
 T: 08444 159000
 E: info@groundsure.com
 [REDACTED]

© Crown copyright and database rights 2018 Ordnance Survey 100035207

Production date: 20 November 2020

Map legend available at:
[\[REDACTED\]](#)



Site Details:

Luton Airport


Client Ref: Luton Aiport Expansion
Report Ref: GSIP-2020-10588-3211_1250scale_2_4
Grid Ref: 511284, 221500

Map Name: National Grid


Map date: 1967-1968

Scale: 1:1,250

Printed at: 1:2,000



Surveyed 1966 Revised 1966 Edition N/A Copyright 1967 Levelled 1958	Surveyed N/A Revised N/A Edition N/A Copyright N/A Levelled N/A
---	---



Produced by
 Groundsure Insights
 T: 08444 159000
 E: info@groundsure.com
 [REDACTED]

© Crown copyright and database rights 2018 Ordnance Survey 100035207

Production date: 20 November 2020

Map legend available at:
[\[REDACTED\]](#)

Site Details:

Luton Airport

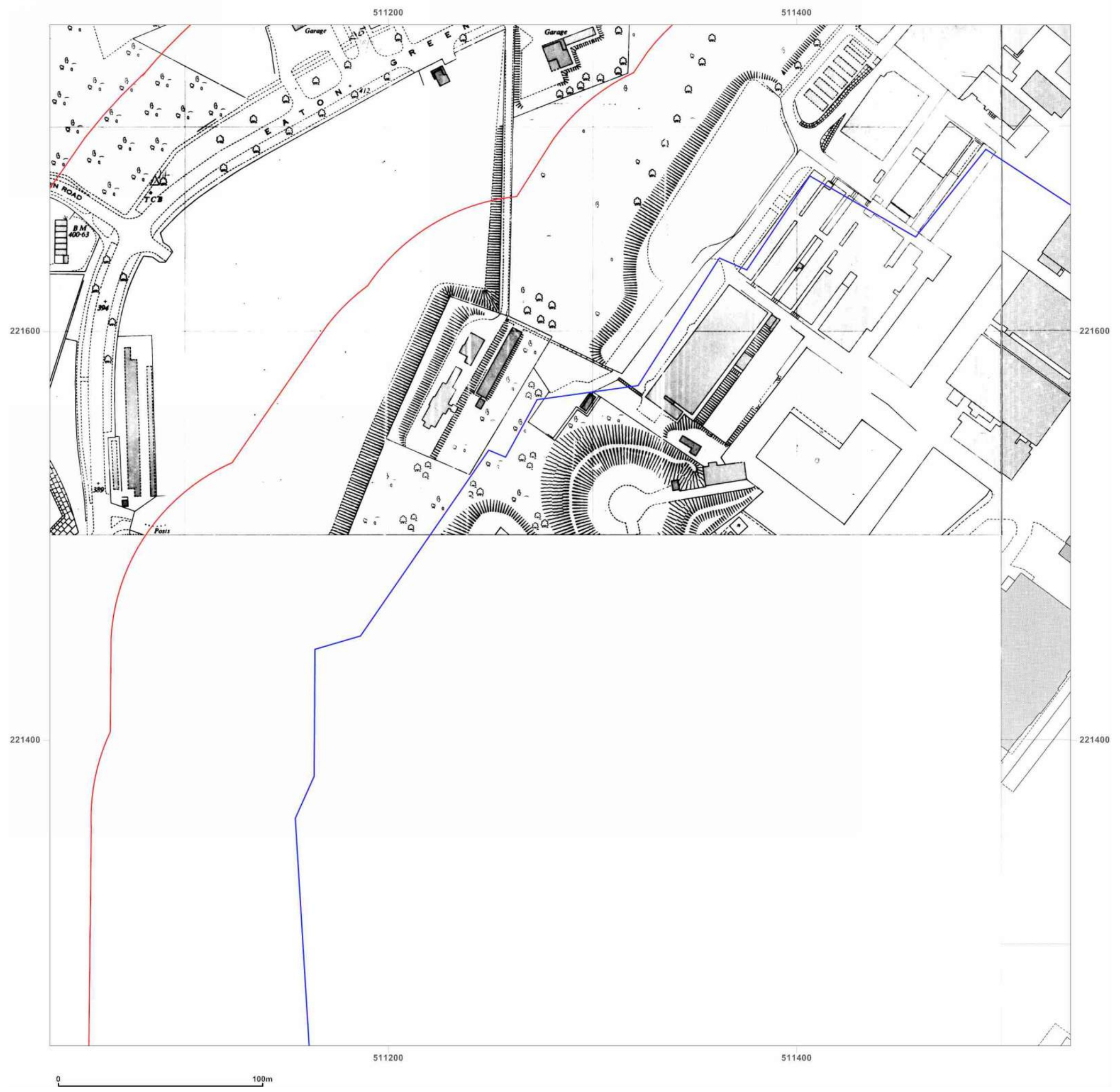
Client Ref: Luton Aiport Expansion
Report Ref: GSIP-2020-10588-3211_1250scale_2_4
Grid Ref: 511284, 221500

Map Name: National Grid


Map date: 1968-1973

Scale: 1:1,250

Printed at: 1:2,000



Surveyed N/A
 Revised N/A
 Edition N/A
 Copyright 1973
 Levelled N/A



Surveyed N/A
 Revised N/A
 Edition N/A
 Copyright 1968
 Levelled N/A

Surveyed 1962
 Revised 1973
 Edition N/A
 Copyright 1973
 Levelled 1958



Produced by
 Groundsure Insights
 T: 08444 159000
 E: info@groundsure.com
 [REDACTED]

© Crown copyright and database rights 2018 Ordnance Survey 100035207

Production date: 20 November 2020

Map legend available at:
[\[REDACTED\]](#)

Site Details:

Luton Airport

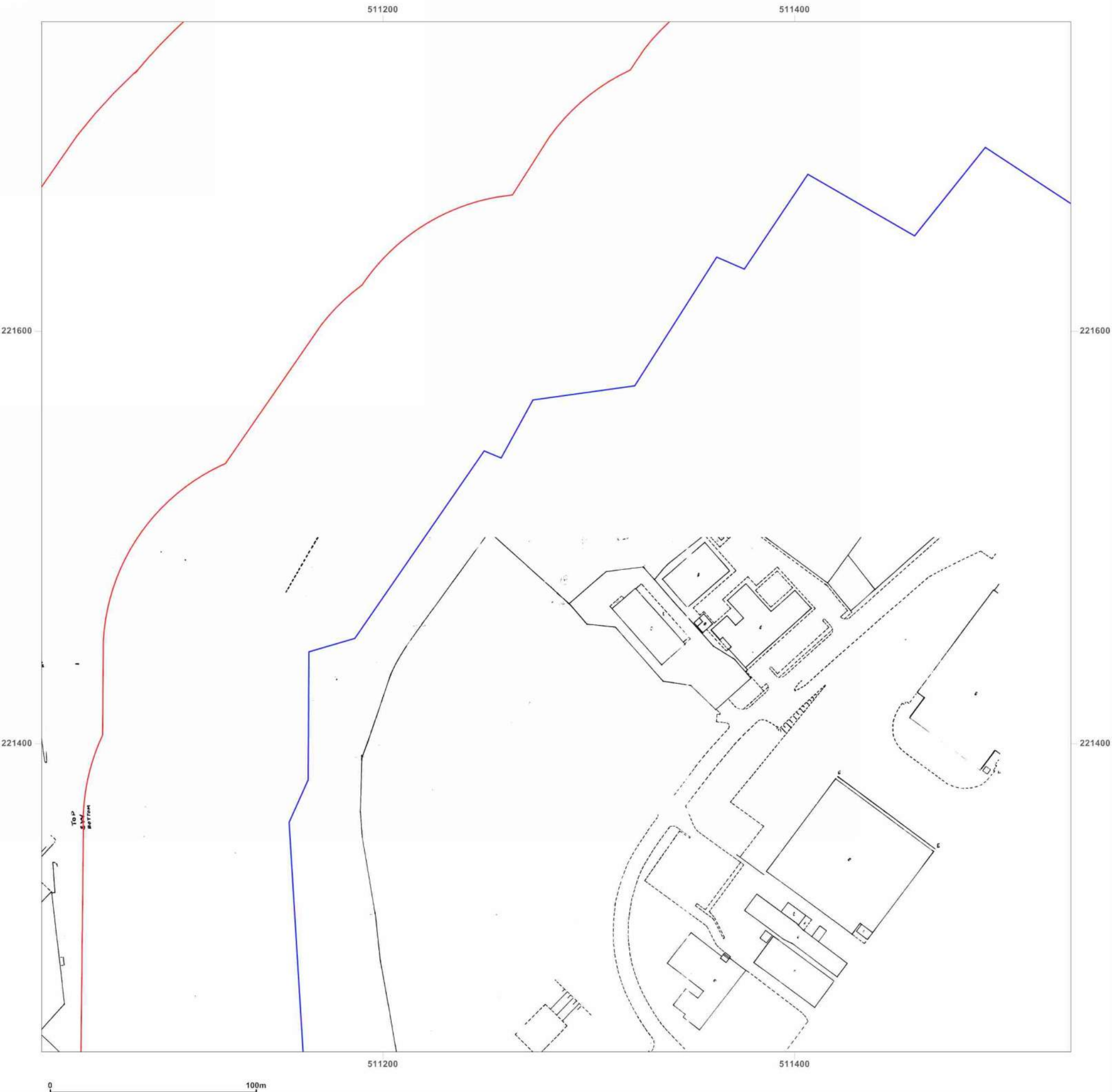
Client Ref: Luton Aiport Expansion
Report Ref: GSIP-2020-10588-3211_1250scale_2_4
Grid Ref: 511284, 221500

Map Name: National Grid

Map date: 1975

Scale: 1:1,250

Printed at: 1:2,000



Surveyed N/A
 Revised N/A
 Edition N/A
 Copyright 1975
 Levelled N/A



Produced by
 Groundsure Insights
 T: 08444 159000
 E: info@groundsure.com
 [REDACTED]

© Crown copyright and database rights 2018 Ordnance Survey 100035207

Production date: 20 November 2020

Map legend available at:
[\[REDACTED\]](#)

Site Details:

Luton Airport

Client Ref: Luton Aiport Expansion
Report Ref: GSIP-2020-10588-3211_1250scale_2_4
Grid Ref: 511284, 221500

Map Name: National Grid

Map date: 1974-1979

Scale: 1:1,250

Printed at: 1:2,000



Surveved 1958 Revised 1979 Edition N/A Copyright 1979 Levelled 1958
Surveved N/A Revised N/A Edition N/A Copyright N/A Levelled N/A



Produced by
 Groundsure Insights
 T: 08444 159000
 E: info@groundsure.com
 [REDACTED]

© Crown copyright and database rights 2018 Ordnance Survey 100035207

Production date: 20 November 2020

Map legend available at:
[\[REDACTED\]](#)



Site Details:

Luton Airport

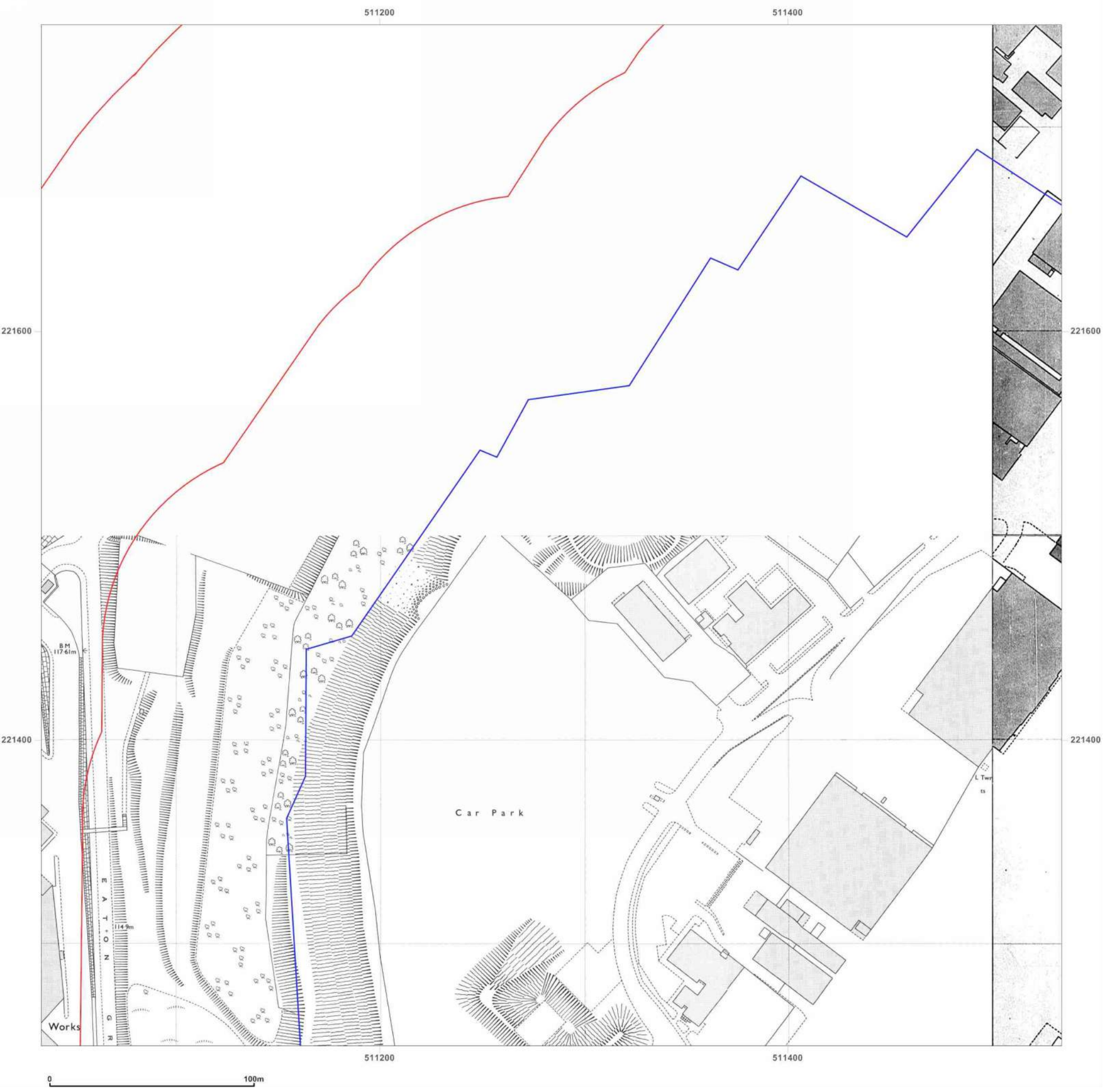
Client Ref: Luton Aiport Expansion
Report Ref: GSIP-2020-10588-3211_1250scale_2_4
Grid Ref: 511284, 221500

Map Name: National Grid

Map date: 1976-1981

Scale: 1:1,250

Printed at: 1:2,000



	Surveyed N/A Revised N/A Edition N/A Copyright 1981 Levelled 1958
Surveyed 1961 Revised 1975 Edition N/A Copyright 1976 Levelled 1958	Surveyed N/A Revised N/A Edition N/A Copyright 1981 Levelled 1958



Produced by
 Groundsure Insights
 T: 08444 159000
 E: info@groundsure.com
 [REDACTED]

© Crown copyright and database rights 2018 Ordnance Survey 100035207

Production date: 20 November 2020

Map legend available at:
[\[REDACTED\]](#)

Site Details:

Luton Airport

Client Ref: Luton Aiport Expansion
Report Ref: GSIP-2020-10588-3211_1250scale_2_4
Grid Ref: 511284, 221500

Map Name: National Grid

Map date: 1987-1991

Scale: 1:1,250

Printed at: 1:2,000



Surveyed 1990
 Revised 1990
 Edition N/A
 Copyright 1990
 Levelled N/A

Surveyed 1982
 Revised 1987
 Edition N/A
 Copyright 1987
 Levelled 1982

Surveyed N/A
 Revised N/A
 Edition N/A
 Copyright 1991
 Levelled N/A



Produced by
 Groundsure Insights
 T: 08444 159000
 E: info@groundsure.com
 [REDACTED]

© Crown copyright and database rights 2018 Ordnance Survey 100035207

Production date: 20 November 2020

Map legend available at:
[\[REDACTED\]](#)

Site Details:

Luton Airport

Client Ref: Luton Aiport Expansion
Report Ref: GSIP-2020-10588-3211_1250scale_2_4
Grid Ref: 511284, 221500

Map Name: National Grid


Map date: 1993

Scale: 1:1,250

Printed at: 1:2,000



	Surveyed N/A Revised N/A Edition N/A Copyright 1993 Levelled N/A
Surveyed 1993 Revised N/A Edition N/A Copyright 1993 Levelled N/A	Surveyed N/A Revised N/A Edition N/A Copyright 1993 Levelled N/A



Produced by
 Groundsure Insights
 T: 08444 159000
 E: info@groundsure.com
 [REDACTED]

© Crown copyright and database rights 2018 Ordnance Survey 100035207

Production date: 20 November 2020

Map legend available at:
[\[REDACTED\]](#)

Site Details:

Luton Airport

Client Ref: Luton Aiport Expansion
Report Ref: GSIP-2020-10588-3211_1250scale_2_4
Grid Ref: 511284, 221500

Map Name: National Grid

Map date: 1991-1993

Scale: 1:1,250

Printed at: 1:2,000



Surveyed N/A Revised N/A Edition N/A Copyright 1993 Levelled N/A	Surveyed N/A Revised N/A Edition N/A Copyright 1991 Levelled 1982
Surveyed N/A Revised N/A Edition N/A Copyright 1993 Levelled N/A	Surveyed N/A Revised N/A Edition N/A Copyright 1993 Levelled N/A



Produced by
 Groundsure Insights
 T: 08444 159000
 E: info@groundsure.com
 [REDACTED]

© Crown copyright and database rights 2018 Ordnance Survey 100035207

Production date: 20 November 2020

Map legend available at:
[\[REDACTED\]](#)



Site Details:

Luton Airport


Client Ref: Luton Aiport Expansion
Report Ref: GSIP-2020-10588-3211_1250scale_2_4
Grid Ref: 511284, 221500

Map Name: LandLine

Map date: 2003

Scale: 1:1,250

Printed at: 1:1,250

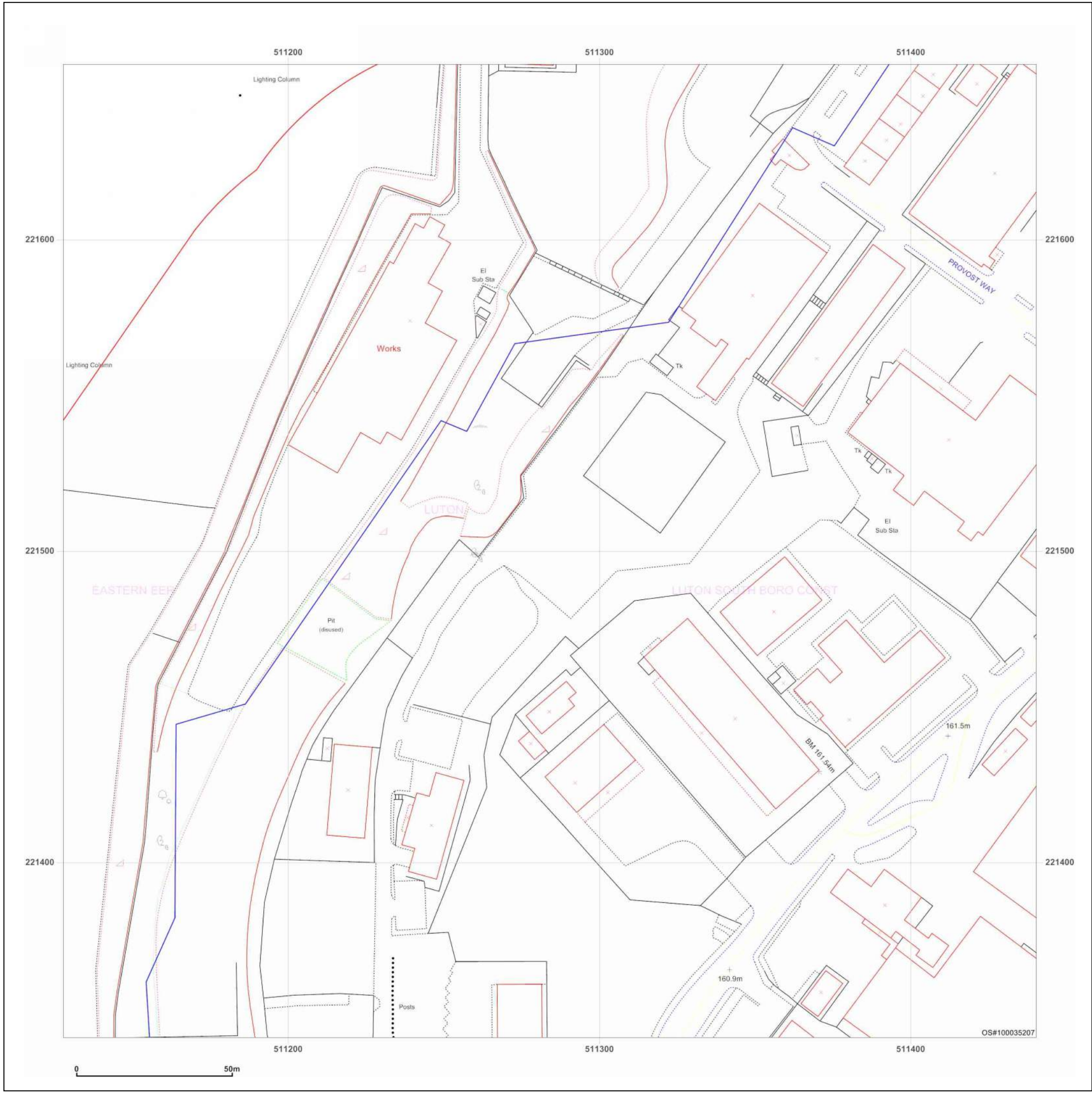


Produced by
 Groundsure Insights
 T: 08444 159000
 E: info@groundsure.com
 [REDACTED]

© Crown copyright and database rights 2018 Ordnance Survey 100035207

Production date: 20 November 2020

Map legend available at:
[\[REDACTED\]](#)



Site Details:

Luton Airport

Client Ref: Luton Aiport Expansion
Report Ref: GSIP-2020-10588-3211_1250scale_2_5
Grid Ref: 511284, 222000

Map Name: National Grid

Map date: 1966-1967

Scale: 1:1,250

Printed at: 1:2,000



<p>Surveyed 1961 Revised 1966 Edition N/A Copyright 1966 Levelled 1958</p>	<p>Surveyed 1961 Revised 1967 Edition N/A Copyright 1968 Levelled 1958</p>
<p>Surveyed N/A Revised N/A Edition N/A Copyright N/A Levelled N/A</p>	



Produced by
 Groundsure Insights
 T: 08444 159000
 E: info@groundsure.com
 [REDACTED]

© Crown copyright and database rights 2018 Ordnance Survey 100035207

Production date: 20 November 2020

Map legend available at:
[\[REDACTED\]](#)



Site Details:

Luton Airport

Client Ref: Luton Aiport Expansion
Report Ref: GSIP-2020-10588-3211_1250scale_2_5
Grid Ref: 511284, 222000

Map Name: National Grid

Map date: 1967-1968

Scale: 1:1,250

Printed at: 1:2,000



Surveyed 1966
 Revised 1966
 Edition N/A
 Copyright 1967
 Levelled 1958

Surveyed N/A
 Revised N/A
 Edition N/A
 Copyright N/A
 Levelled N/A



Produced by
 Groundsure Insights
 T: 08444 159000
 E: info@groundsure.com
 [REDACTED]

© Crown copyright and database rights 2018 Ordnance Survey 100035207

Production date: 20 November 2020

Map legend available at:
[\[REDACTED\]](#)



Site Details:

Luton Airport

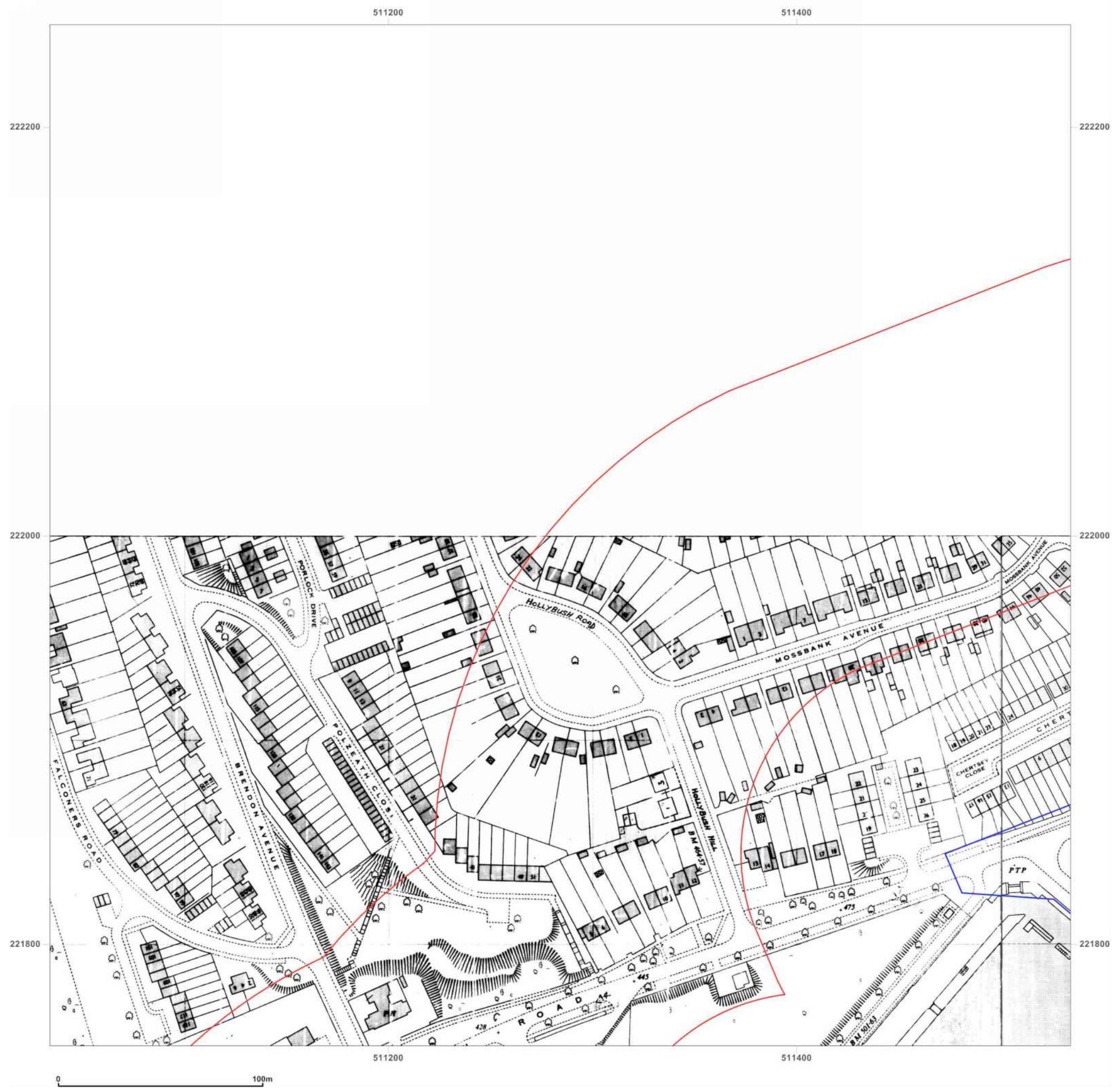
Client Ref: Luton Aiport Expansion
Report Ref: GSIP-2020-10588-3211_1250scale_2_5
Grid Ref: 511284, 222000

Map Name: National Grid

Map date: 1968-1973

Scale: 1:1,250

Printed at: 1:2,000



Surveyed N/A
 Revised N/A
 Edition N/A
 Copyright 1973
 Levelled N/A

Surveyed N/A
 Revised N/A
 Edition N/A
 Copyright 1968
 Levelled N/A



Produced by
 Groundsure Insights
 T: 08444 159000
 E: info@groundsure.com
 [REDACTED]

© Crown copyright and database rights 2018 Ordnance Survey 100035207

Production date: 20 November 2020

Map legend available at:
[\[REDACTED\]](#)

Site Details:

Luton Airport

Client Ref: Luton Aiport Expansion
Report Ref: GSIP-2020-10588-3211_1250scale_2_5
Grid Ref: 511284, 222000

Map Name: National Grid

Map date: 1978-1981

Scale: 1:1,250

Printed at: 1:2,000



	Surveyed N/A Revised N/A Edition N/A Copyright 1978 Levelled N/A
Surveyed 1958 Revised 1979 Edition N/A Copyright 1979 Levelled 1958	Surveyed N/A Revised N/A Edition N/A Copyright 1981 Levelled 1958



Produced by
 Groundsure Insights
 T: 08444 159000
 E: info@groundsure.com
 [REDACTED]

© Crown copyright and database rights 2018 Ordnance Survey 100035207

Production date: 20 November 2020

Map legend available at:
[\[REDACTED\]](#)

Site Details:

Luton Airport

Client Ref: Luton Aiport Expansion
Report Ref: GSIP-2020-10588-3211_1250scale_2_5
Grid Ref: 511284, 222000

Map Name: National Grid


Map date: 1985-1990

Scale: 1:1,250

Printed at: 1:2,000



Surveyed 1961
 Revised 1985
 Edition N/A
 Copyright 1986
 Levelled 1982



Surveyed 1990
 Revised 1990
 Edition N/A
 Copyright 1990
 Levelled N/A



Produced by
 Groundsure Insights
 T: 08444 159000
 E: info@groundsure.com
 [REDACTED]

© Crown copyright and database rights 2018 Ordnance Survey 100035207

Production date: 20 November 2020

Map legend available at:
[\[REDACTED\]](#)

Site Details:

Luton Airport

Client Ref: Luton Aiport Expansion
Report Ref: GSIP-2020-10588-3211_1250scale_2_5
Grid Ref: 511284, 222000

Map Name: National Grid

Map date: 1993

Scale: 1:1,250

Printed at: 1:2,000



Surveied N/A Revised N/A Edition N/A Copyright 1993 Levelled N/A	Surveied N/A Revised N/A Edition N/A Copyright 1993 Levelled N/A
Surveied N/A Revised N/A Edition N/A Copyright 1993 Levelled N/A	Surveied N/A Revised N/A Edition N/A Copyright 1993 Levelled N/A



Produced by
 Groundsure Insights
 T: 08444 159000
 E: info@groundsure.com
 [REDACTED]

© Crown copyright and database rights 2018 Ordnance Survey 100035207

Production date: 20 November 2020

Map legend available at:
[\[REDACTED\]](#)

Site Details:

Luton Airport

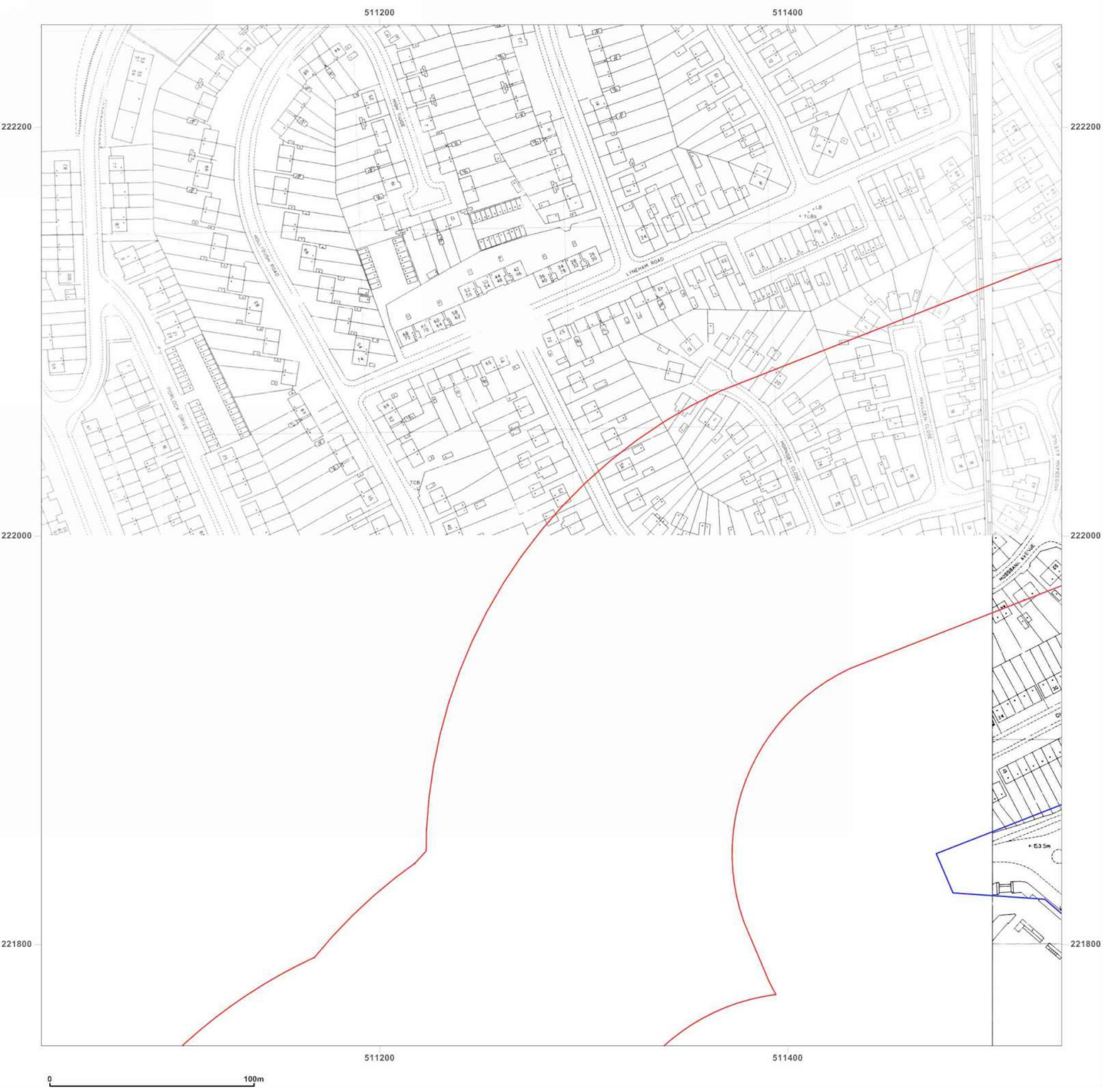
Client Ref: Luton Aiport Expansion
Report Ref: GSIP-2020-10588-3211_1250scale_2_5
Grid Ref: 511284, 222000

Map Name: National Grid

Map date: 1993-1994

Scale: 1:1,250

Printed at: 1:2,000



Surveyed 1993 Revised N/A Edition N/A Copyright 1993 Levelled N/A	Surveyed 1993 Revised N/A Edition N/A Copyright 1993 Levelled N/A
	Surveyed N/A Revised N/A Edition N/A Copyright 1994 Levelled N/A



Produced by
 Groundsure Insights
 T: 08444 159000
 E: info@groundsure.com
 [REDACTED]

© Crown copyright and database rights 2018 Ordnance Survey 100035207

Production date: 20 November 2020

Map legend available at:
[\[REDACTED\]](#)

Site Details:

Luton Airport


Client Ref: Luton Aiport Expansion
Report Ref: GSIP-2020-10588-3211_1250scale_2_5
Grid Ref: 511284, 222000

Map Name: LandLine

Map date: 2003

Scale: 1:1,250

Printed at: 1:1,250



Produced by
 Groundsure Insights
 T: 08444 159000
 E: info@groundsure.com
 [REDACTED]

© Crown copyright and database rights 2018 Ordnance Survey 100035207

Production date: 20 November 2020

Map legend available at:
[\[REDACTED\]](#)



Site Details:

Luton Airport

Client Ref: Luton Aiport Expansion
Report Ref: GSIP-2020-10588-3211_1250scale_3_1
Grid Ref: 511784, 220000

Map Name: National Grid


Map date: 1962

Scale: 1:1,250

Printed at: 1:2,000



Surveyed N/A
 Revised N/A
 Edition N/A
 Copyright N/A
 Levelled N/A

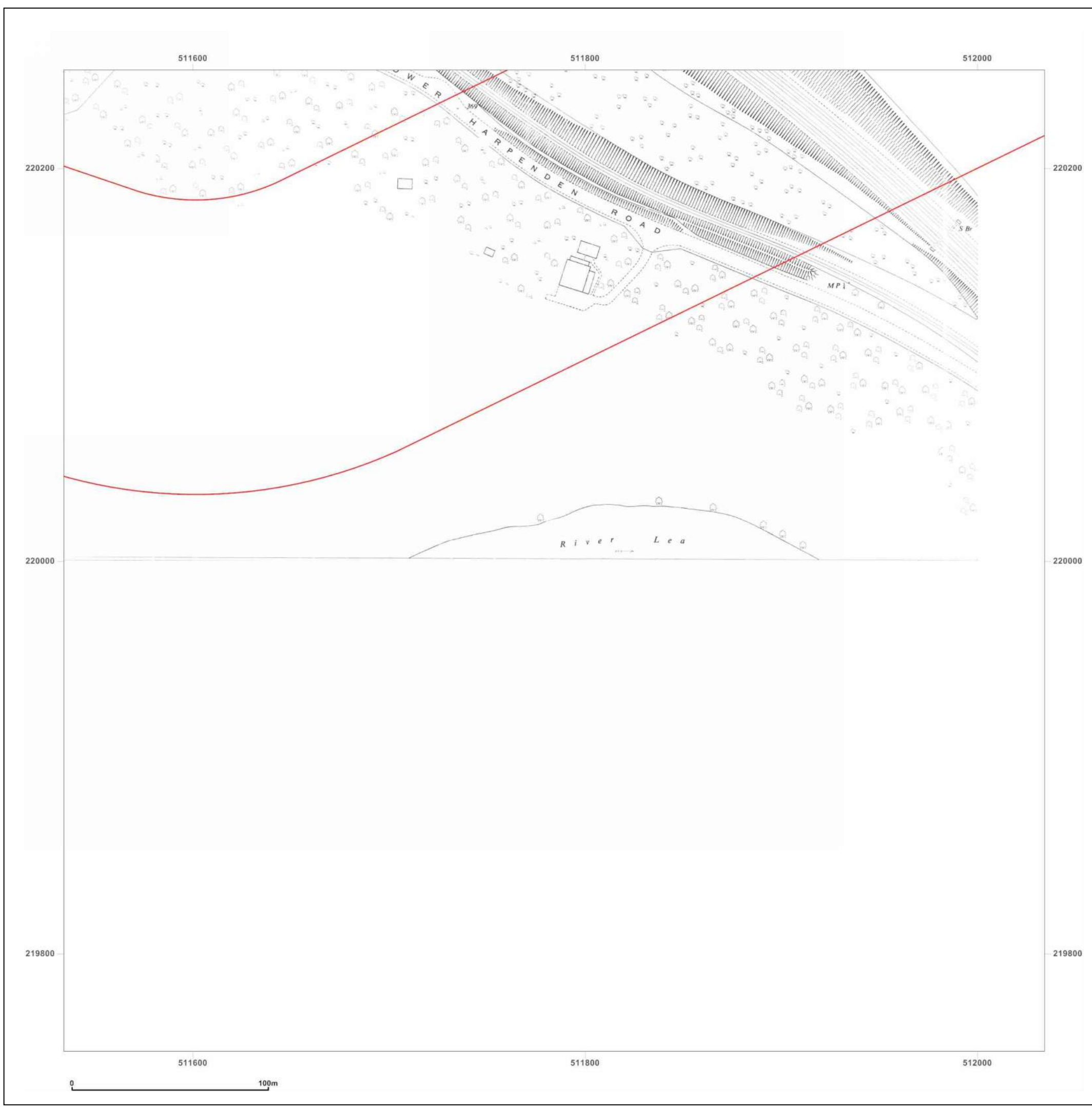


Produced by
 Groundsure Insights
 T: 08444 159000
 E: info@groundsure.com
 [REDACTED]

© Crown copyright and database rights 2018 Ordnance Survey 100035207

Production date: 20 November 2020

Map legend available at:
[\[REDACTED\]](#)



Site Details:

Luton Airport

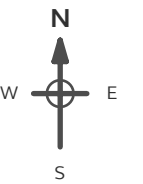
Client Ref: Luton Aiport Expansion
Report Ref: GSIP-2020-10588-3211_1250scale_3_1
Grid Ref: 511784, 220000

Map Name: National Grid


Map date: 1993

Scale: 1:1,250

Printed at: 1:2,000



Surveyed N/A
 Revised N/A
 Edition N/A
 Copyright 1993
 Levelled N/A

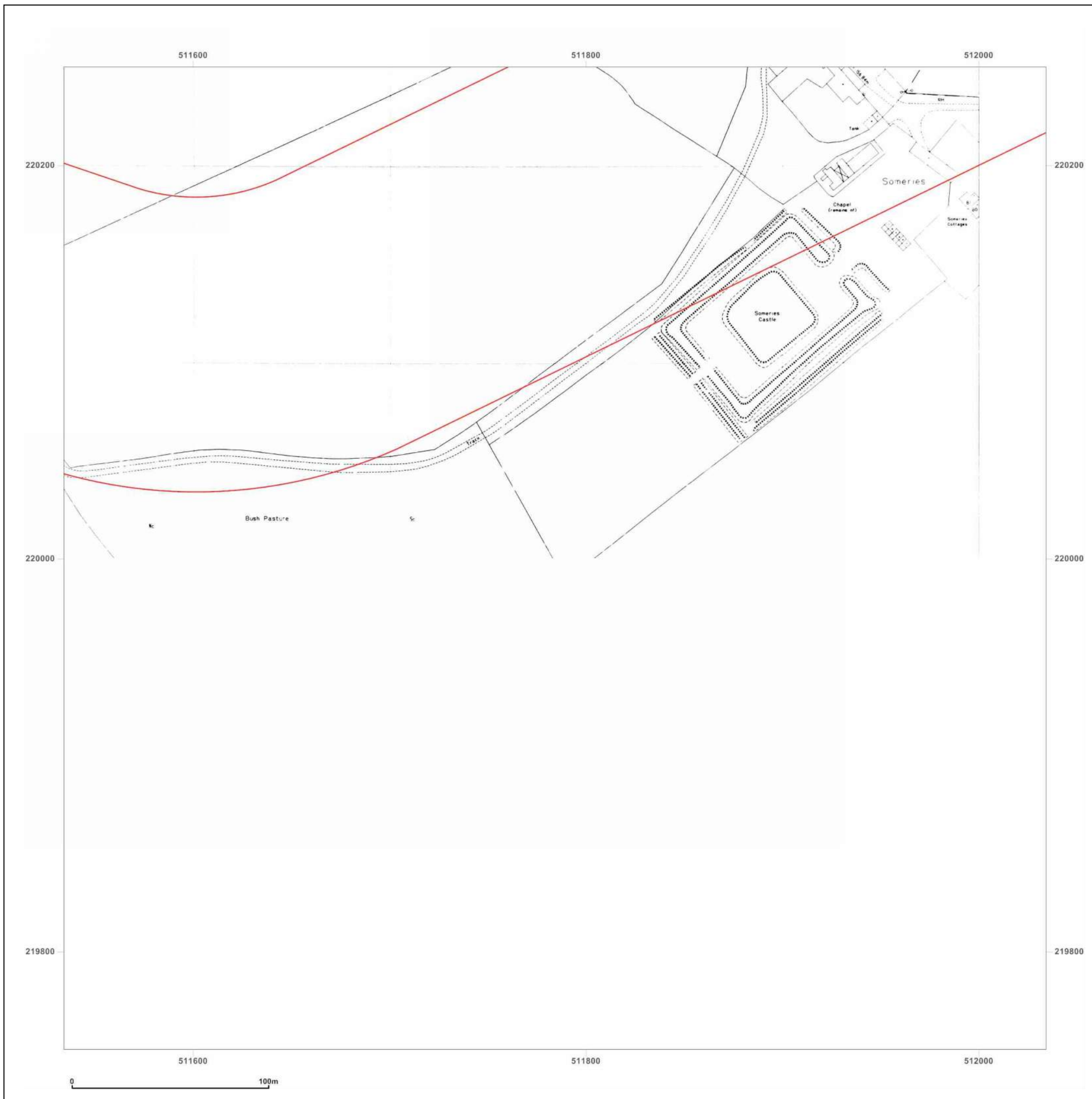


Produced by
 Groundsure Insights
 T: 08444 159000
 E: info@groundsure.com
 [REDACTED]

© Crown copyright and database rights 2018 Ordnance Survey 100035207

Production date: 20 November 2020

Map legend available at:
[\[REDACTED\]](#)



Site Details:

Luton Airport

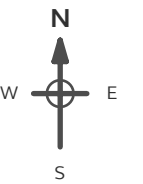
Client Ref: Luton Aiport Expansion
Report Ref: GSIP-2020-10588-3211_1250scale_3_1
Grid Ref: 511784, 220000

Map Name: National Grid


Map date: 1993

Scale: 1:1,250

Printed at: 1:2,000



Surveyed 1993
 Revised N/A
 Edition N/A
 Copyright 1993
 Levelled N/A




Produced by
 Groundsure Insights
 T: 08444 159000
 E: info@groundsure.com
 [REDACTED]

© Crown copyright and database rights 2018 Ordnance Survey 100035207

Production date: 20 November 2020

Map legend available at:
[\[REDACTED\]](#)



Site Details:

Luton Airport


Client Ref: Luton Aiport Expansion
Report Ref: GSIP-2020-10588-3211_1250scale_3_1
Grid Ref: 511784, 220000

Map Name: LandLine

Map date: 2003

Scale: 1:1,250

Printed at: 1:1,250

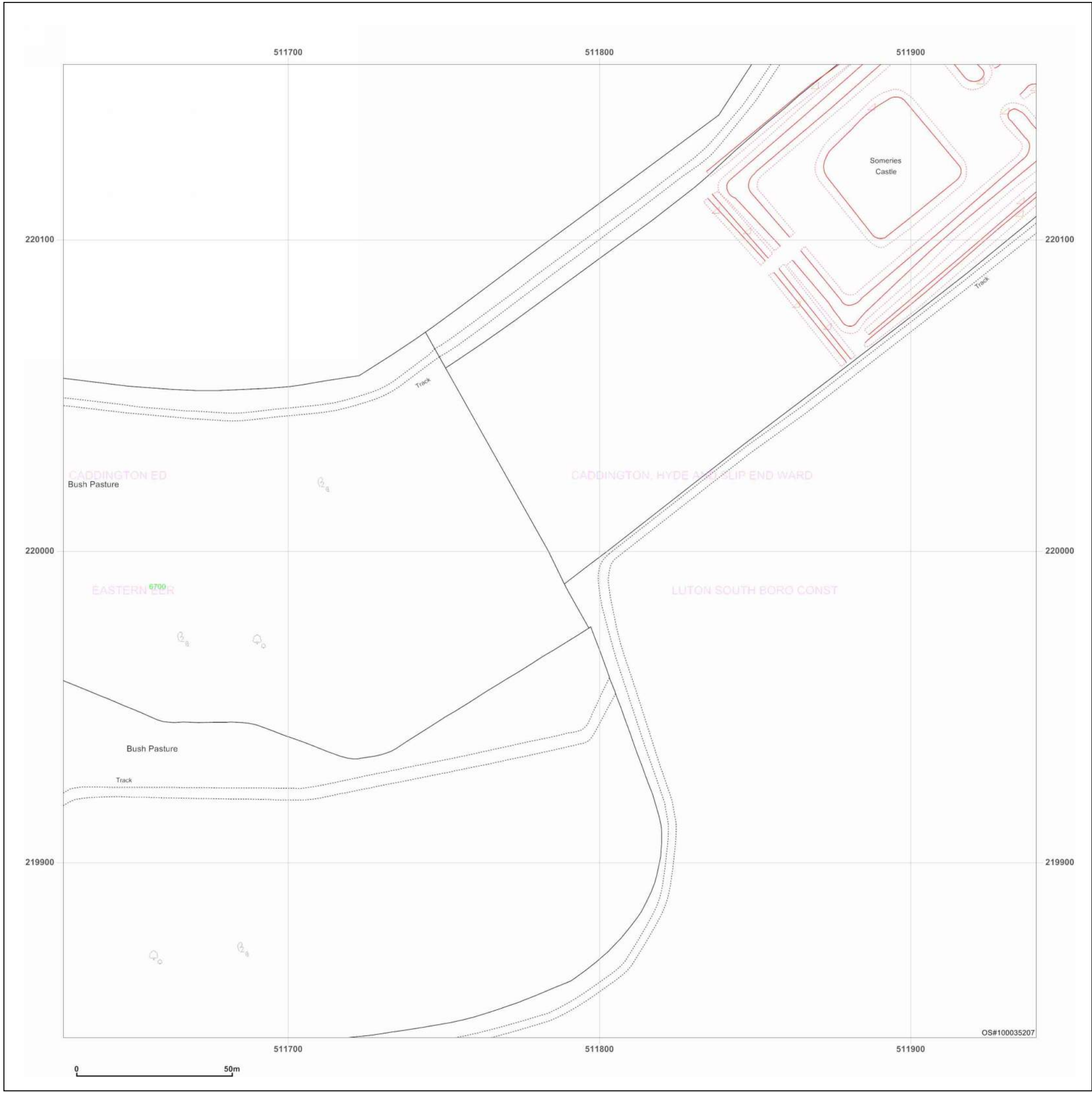


Produced by
 Groundsure Insights
 T: 08444 159000
 E: info@groundsure.com
 [REDACTED]

© Crown copyright and database rights 2018 Ordnance Survey 100035207

Production date: 20 November 2020

Map legend available at:
[\[REDACTED\]](#)



Site Details:

Luton Airport

Client Ref: Luton Aiport Expansion
Report Ref: GSIP-2020-10588-3211_1250scale_3_2
Grid Ref: 511784, 220500

Map Name: National Grid

Map date: 1962

Scale: 1:1,250

Printed at: 1:2,000



Surveyed 1962
 Revised 1962
 Edition N/A
 Copyright 1963
 Levelled 1958

Surveyed N/A
 Revised N/A
 Edition N/A
 Copyright N/A
 Levelled N/A

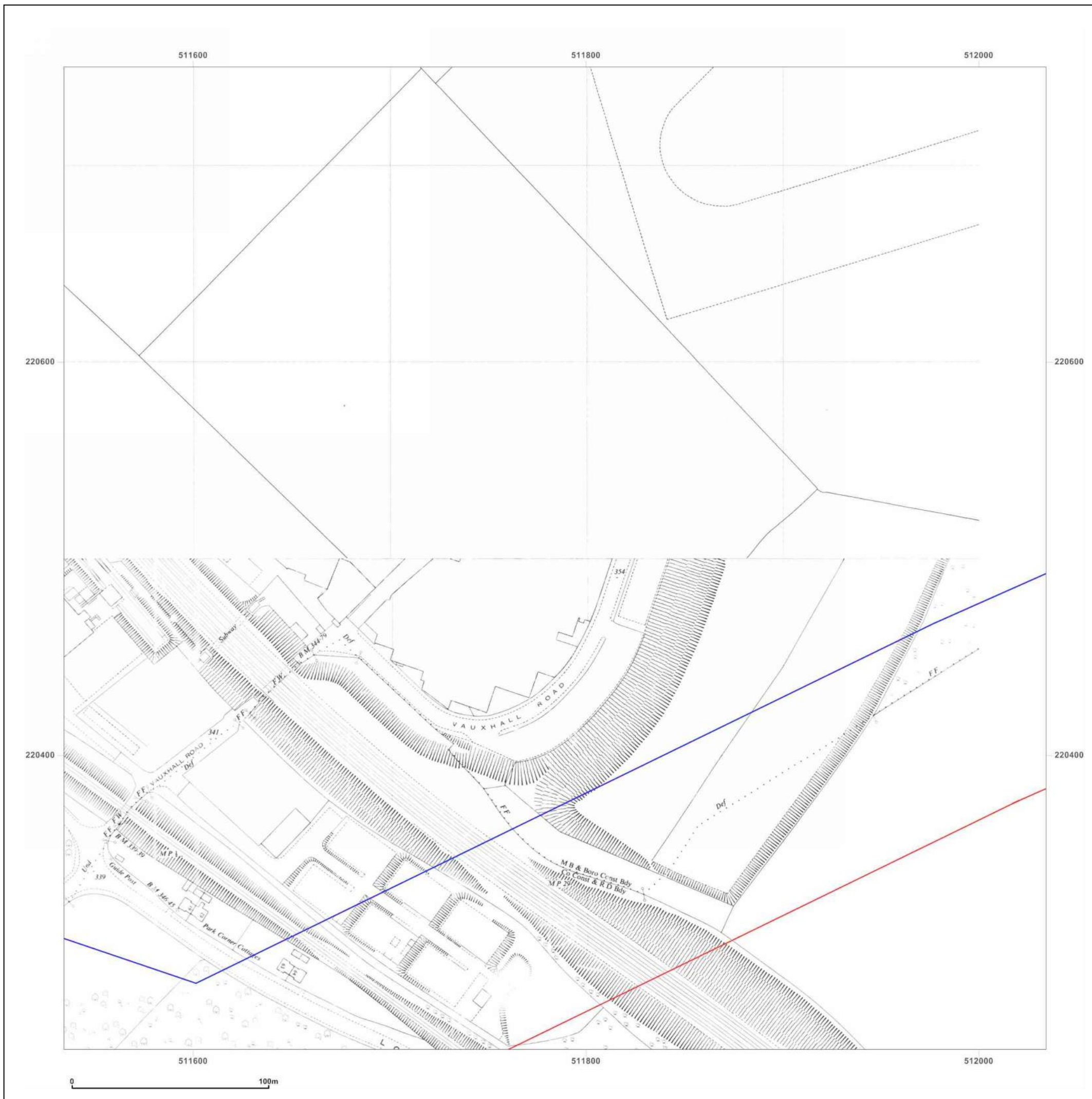


Produced by
 Groundsure Insights
 T: 08444 159000
 E: info@groundsure.com
 [REDACTED]

© Crown copyright and database rights 2018 Ordnance Survey 100035207

Production date: 20 November 2020

Map legend available at:
[\[REDACTED\]](#)



Site Details:

Luton Airport

Client Ref: Luton Aiport Expansion
Report Ref: GSIP-2020-10588-3211_1250scale_3_2
Grid Ref: 511784, 220500

Map Name: National Grid


Map date: 1963

Scale: 1:1,250

Printed at: 1:2,000



Surveyed N/A
 Revised N/A
 Edition N/A
 Copyright 1963
 Levelled 1958

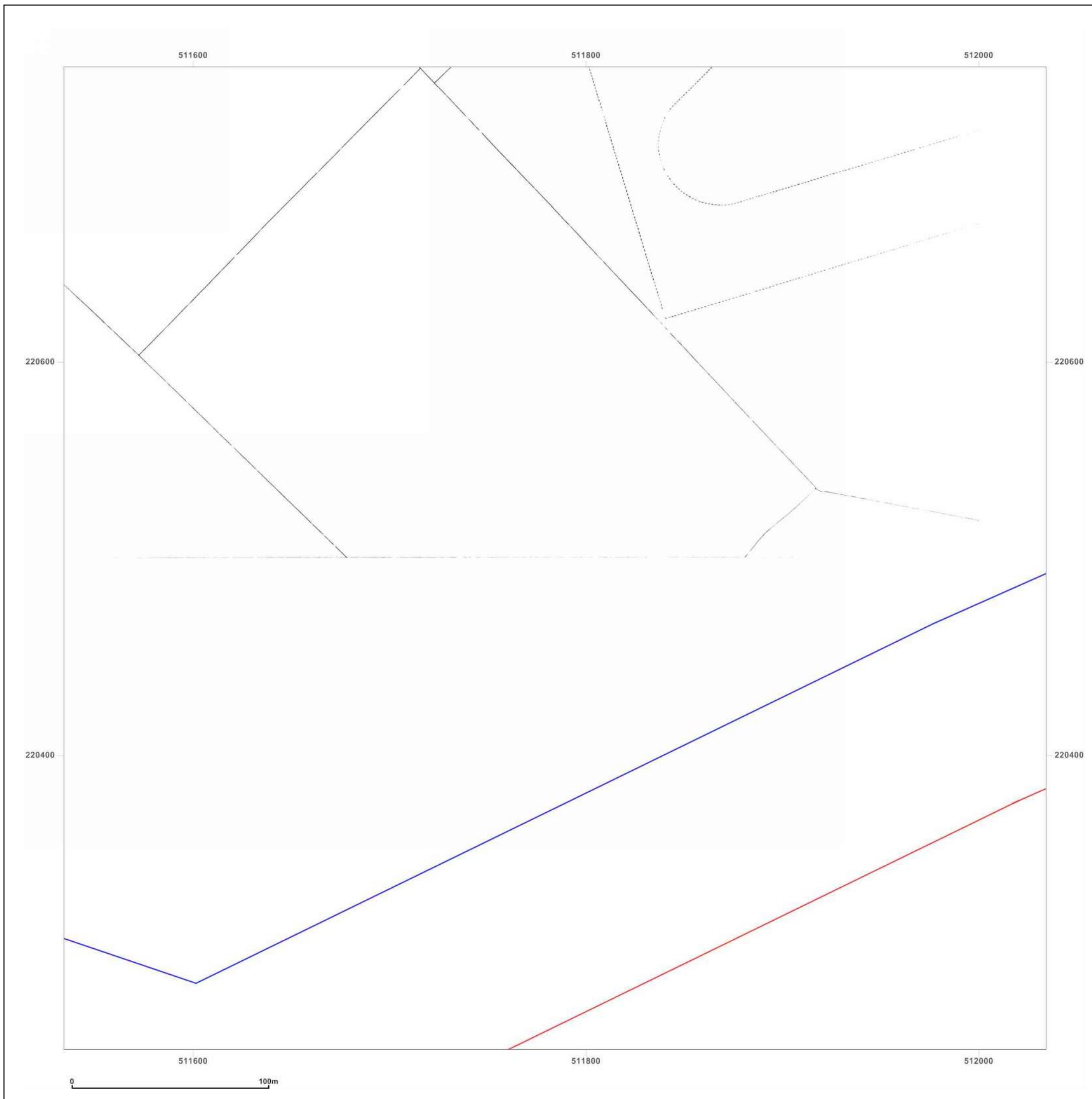


Produced by
 Groundsure Insights
 T: 08444 159000
 E: info@groundsure.com
 [REDACTED]

© Crown copyright and database rights 2018 Ordnance Survey 100035207

Production date: 20 November 2020

Map legend available at:
[\[REDACTED\]](#)



Site Details:

Luton Airport

Client Ref: Luton Aiport Expansion
Report Ref: GSIP-2020-10588-3211_1250scale_3_2
Grid Ref: 511784, 220500

Map Name: National Grid


Map date: 1968

Scale: 1:1,250

Printed at: 1:2,000



Surveyed 1962
 Revised 1967
 Edition N/A
 Copyright 1968
 Levelled 1958

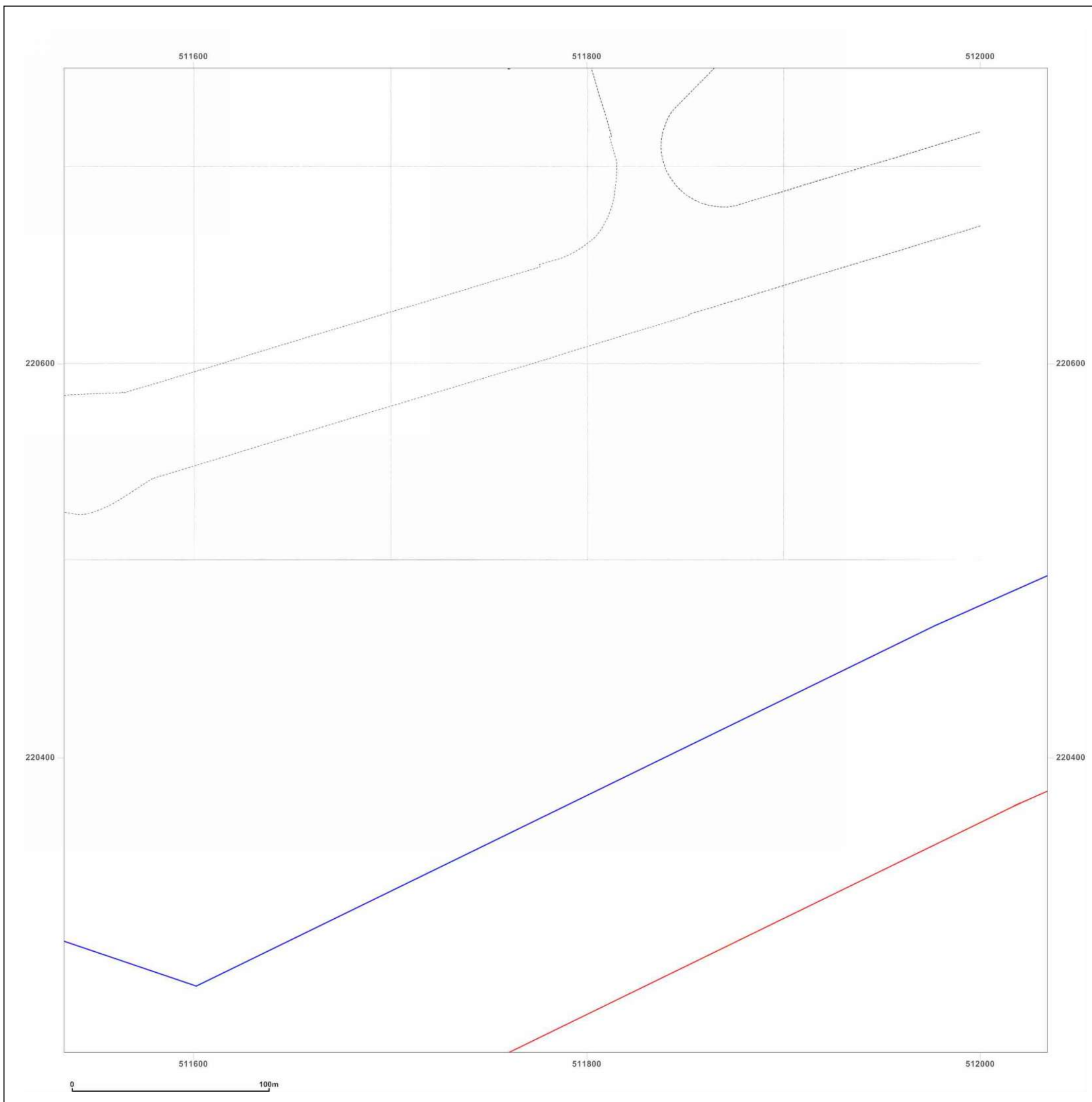


Produced by
 Groundsure Insights
 T: 08444 159000
 E: info@groundsure.com
 [REDACTED]

© Crown copyright and database rights 2018 Ordnance Survey 100035207

Production date: 20 November 2020

Map legend available at:
[\[REDACTED\]](#)



Site Details:

Luton Airport

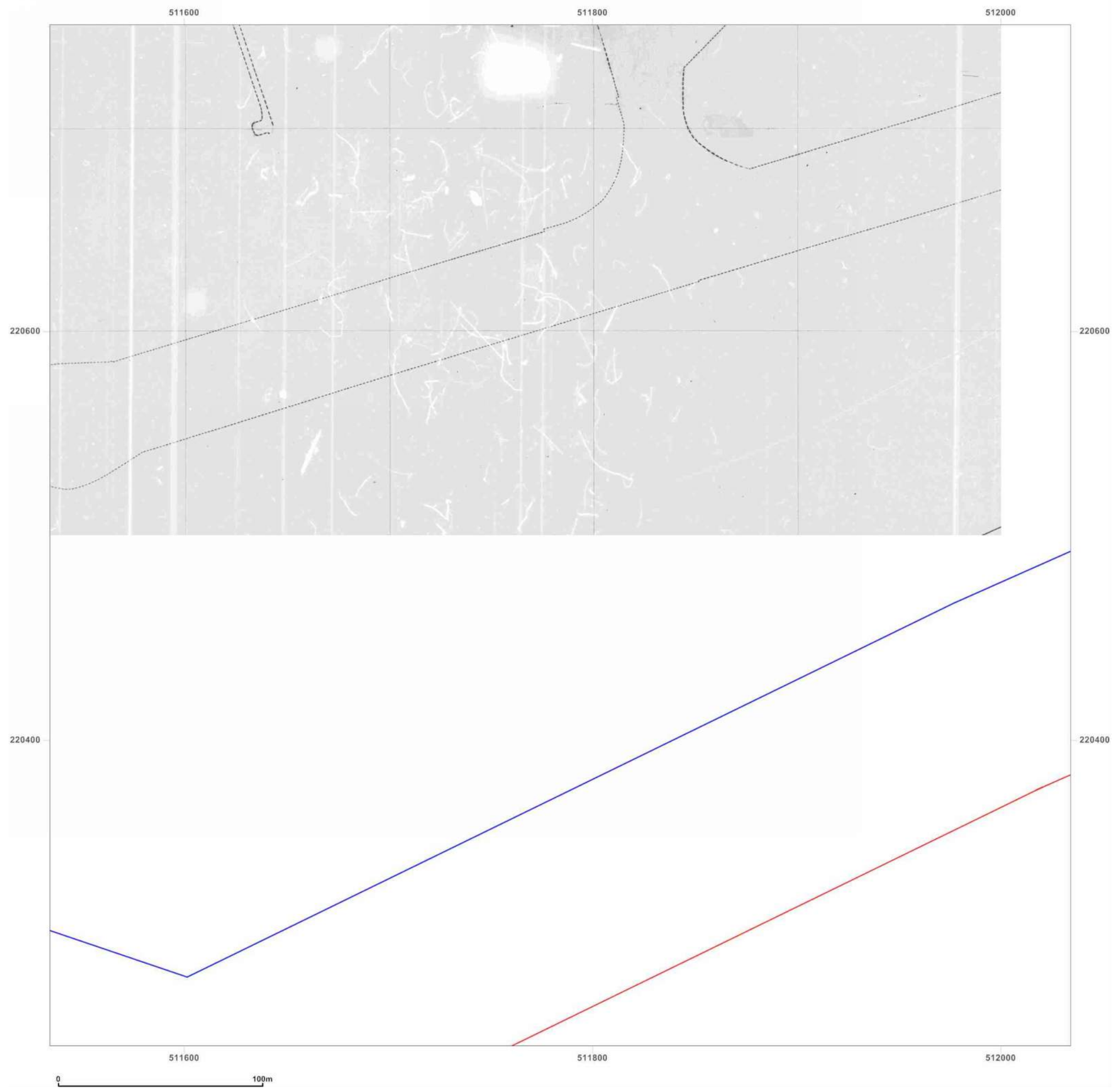
Client Ref: Luton Aiport Expansion
Report Ref: GSIP-2020-10588-3211_1250scale_3_2
Grid Ref: 511784, 220500

Map Name: National Grid


Map date: 1973

Scale: 1:1,250

Printed at: 1:2,000



Surveyed N/A
 Revised N/A
 Edition N/A
 Copyright N/A
 Levelled N/A



Produced by
 Groundsure Insights
 T: 08444 159000
 E: info@groundsure.com
 [REDACTED]

© Crown copyright and database rights 2018 Ordnance Survey 100035207

Production date: 20 November 2020

Map legend available at:
[\[REDACTED\]](#)

Site Details:

Luton Airport

Client Ref: Luton Aiport Expansion
Report Ref: GSIP-2020-10588-3211_1250scale_3_2
Grid Ref: 511784, 220500

Map Name: National Grid


Map date: 1975

Scale: 1:1,250

Printed at: 1:2,000



Surveyed N/A
 Revised N/A
 Edition N/A
 Copyright 1975
 Levelled N/A

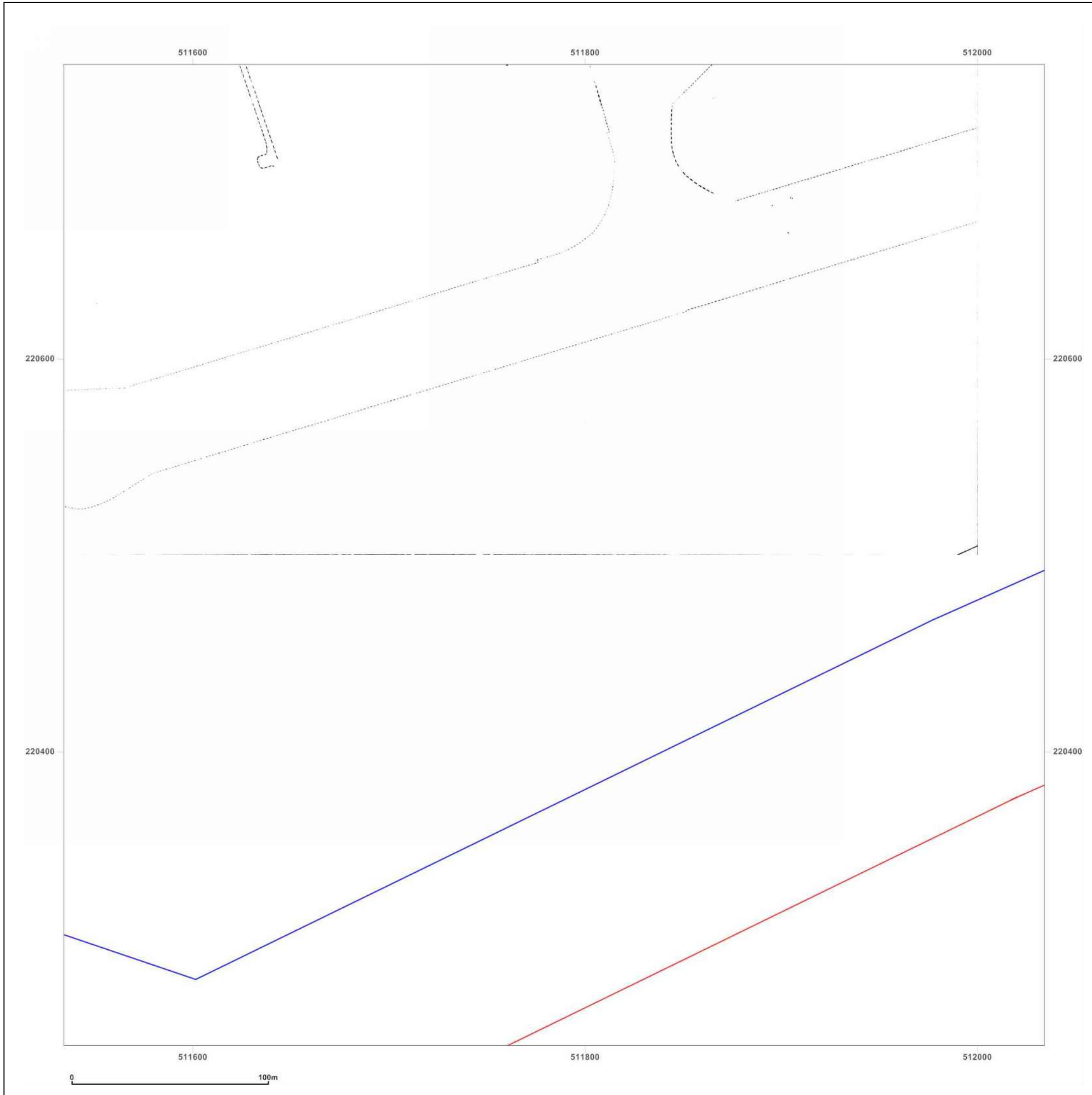


Produced by
 Groundsure Insights
 T: 08444 159000
 E: info@groundsure.com
 [REDACTED]

© Crown copyright and database rights 2018 Ordnance Survey 100035207

Production date: 20 November 2020

Map legend available at:
[\[REDACTED\]](#)



Site Details:

Luton Airport

Client Ref: Luton Aiport Expansion
Report Ref: GSIP-2020-10588-3211_1250scale_3_2
Grid Ref: 511784, 220500

Map Name: National Grid

Map date: 1993

Scale: 1:1,250

Printed at: 1:2,000



Surveyed N/A Revised N/A Edition N/A Copyright 1993 Levelled N/A
Surveyed N/A Revised N/A Edition N/A Copyright 1993 Levelled N/A




Produced by
 Groundsure Insights
 T: 08444 159000
 E: info@groundsure.com
 [REDACTED]

© Crown copyright and database rights 2018 Ordnance Survey 100035207

Production date: 20 November 2020

Map legend available at:
[\[REDACTED\]](#)



Site Details:

Luton Airport

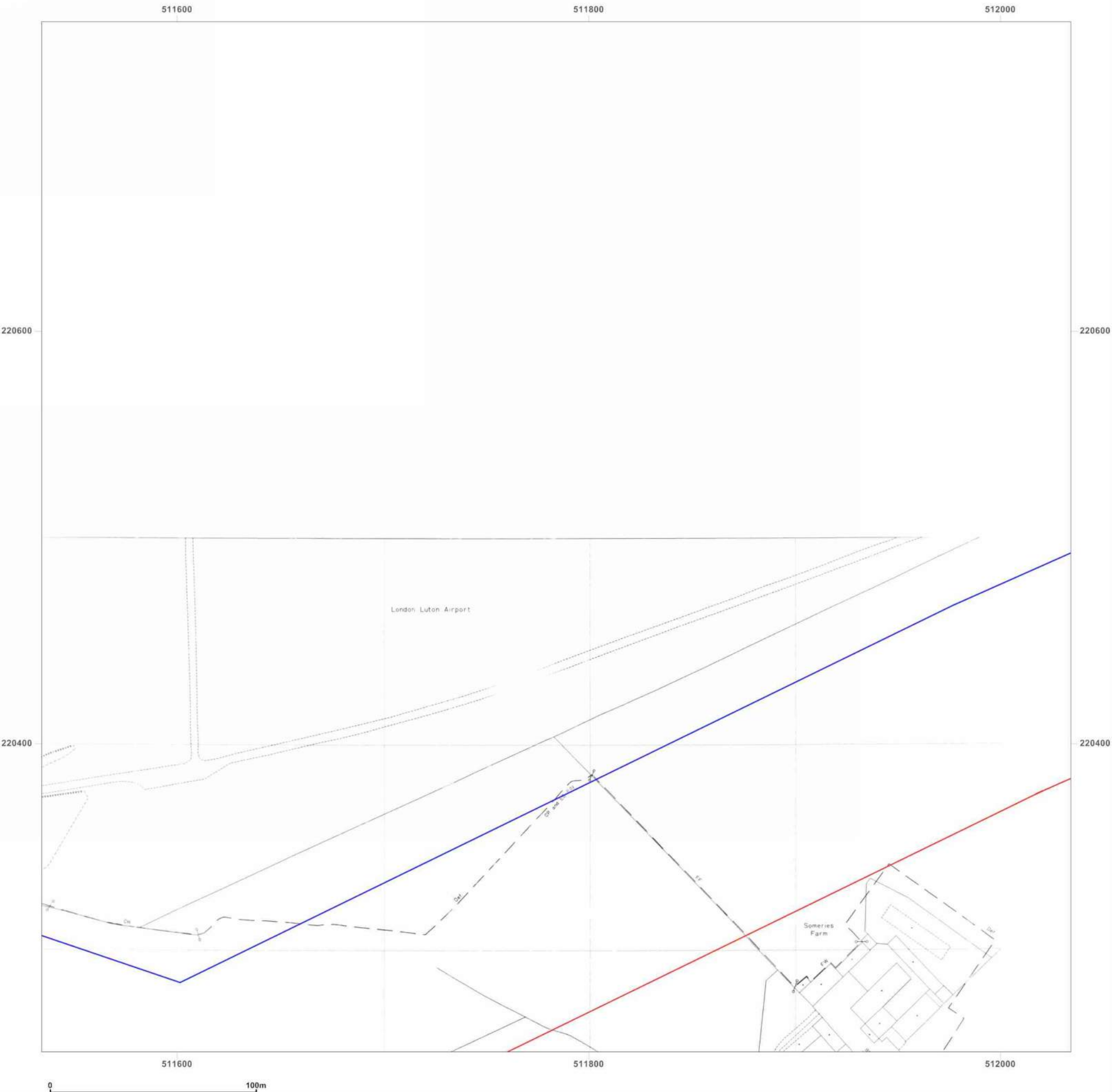
Client Ref: Luton Aiport Expansion
Report Ref: GSIP-2020-10588-3211_1250scale_3_2
Grid Ref: 511784, 220500

Map Name: National Grid

Map date: 1993

Scale: 1:1,250

Printed at: 1:2,000



Surveyed 1993
 Revised N/A
 Edition N/A
 Copyright 1993
 Levelled N/A



Produced by
 Groundsure Insights
 T: 08444 159000
 E: info@groundsure.com
 [REDACTED]

© Crown copyright and database rights 2018 Ordnance Survey 100035207

Production date: 20 November 2020

Map legend available at:
[\[REDACTED\]](#)

Site Details:

Luton Airport

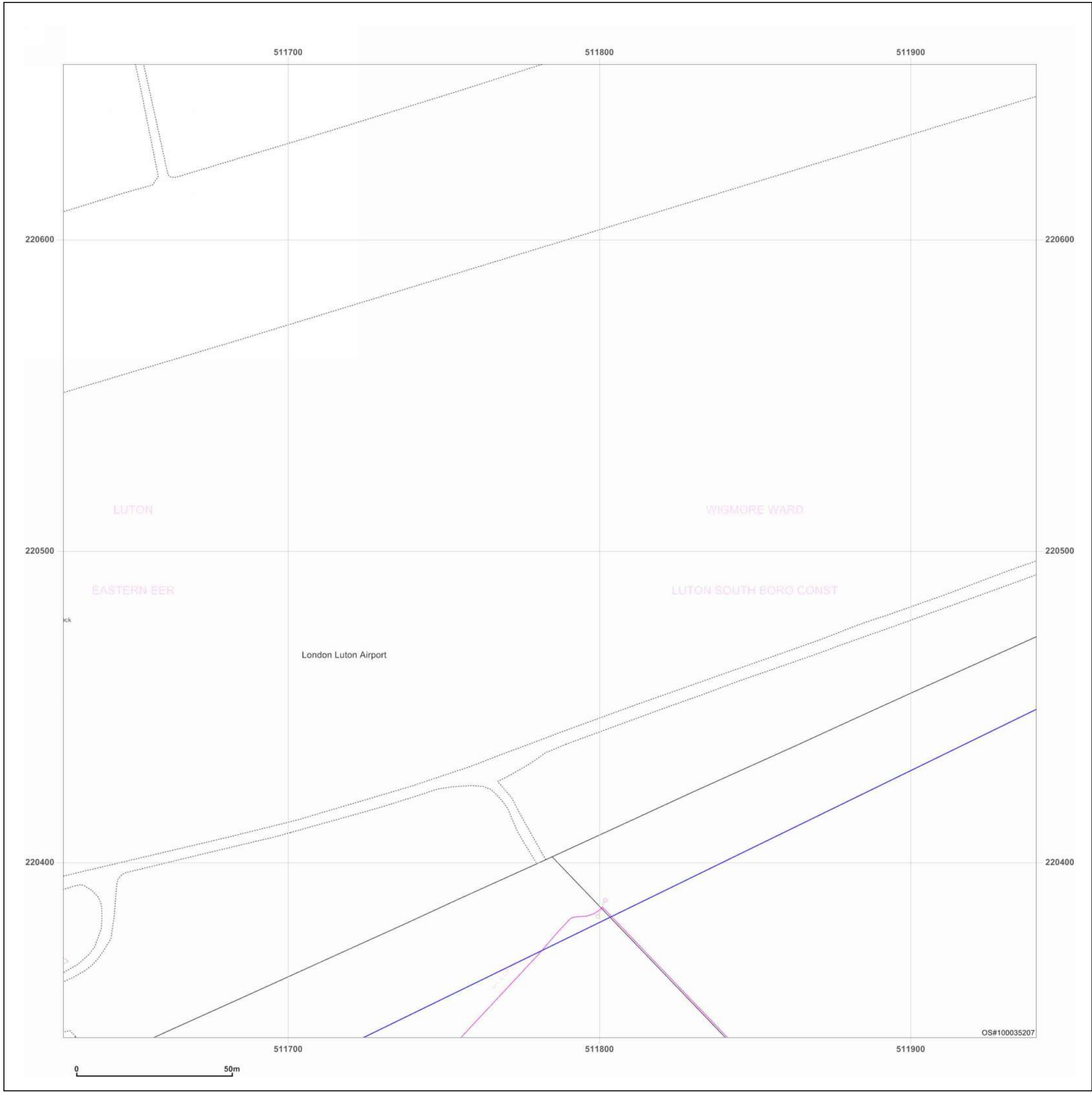

Client Ref: Luton Aiport Expansion
Report Ref: GSIP-2020-10588-3211_1250scale_3_2
Grid Ref: 511784, 220500

Map Name: LandLine

Map date: 2003

Scale: 1:1,250

Printed at: 1:1,250



Produced by
 Groundsure Insights
 T: 08444 159000
 E: info@groundsure.com
 [REDACTED]

© Crown copyright and database rights 2018 Ordnance Survey 100035207

Production date: 20 November 2020

Map legend available at:
[\[REDACTED\]](#)

Site Details:

Luton Airport

Client Ref: Luton Aiport Expansion
Report Ref: GSIP-2020-10588-3211_1250scale_3_3
Grid Ref: 511784, 221000

Map Name: National Grid

Map date: 1962-1963

Scale: 1:1,250

Printed at: 1:2,000



<p>Surveyed 1962 Revised 1962 Edition N/A Copyright 1963 Levelled 1958</p>
<p>Surveyed 1962 Revised 1962 Edition N/A Copyright 1963 Levelled 1958</p>



Produced by
 Groundsure Insights
 T: 08444 159000
 E: info@groundsure.com
 [REDACTED]

© Crown copyright and database rights 2018 Ordnance Survey 100035207

Production date: 20 November 2020

Map legend available at:
[\[REDACTED\]](#)

Site Details:

Luton Airport

Client Ref: Luton Aiport Expansion
Report Ref: GSIP-2020-10588-3211_1250scale_3_3
Grid Ref: 511784, 221000

Map Name: National Grid

Map date: 1963-1968

Scale: 1:1,250

Printed at: 1:2,000



<p>Surveyed 1962 Revised 1967 Edition N/A Copyright 1968 Levelled 1958</p>
<p>Surveyed N/A Revised N/A Edition N/A Copyright 1963 Levelled 1958</p>



Produced by
 Groundsure Insights
 T: 08444 159000
 E: info@groundsure.com
 [REDACTED]

© Crown copyright and database rights 2018 Ordnance Survey 100035207

Production date: 20 November 2020

Map legend available at:
[\[REDACTED\]](#)



Site Details:

Luton Airport

Client Ref: Luton Aiport Expansion
Report Ref: GSIP-2020-10588-3211_1250scale_3_3
Grid Ref: 511784, 221000

Map Name: National Grid

Map date: 1968-1973

Scale: 1:1,250

Printed at: 1:2,000



<p>Surveyed 1962 Revised 1973 Edition N/A Copyright 1973 Levelled 1958</p>
<p>Surveyed 1962 Revised 1967 Edition N/A Copyright 1968 Levelled 1958</p>

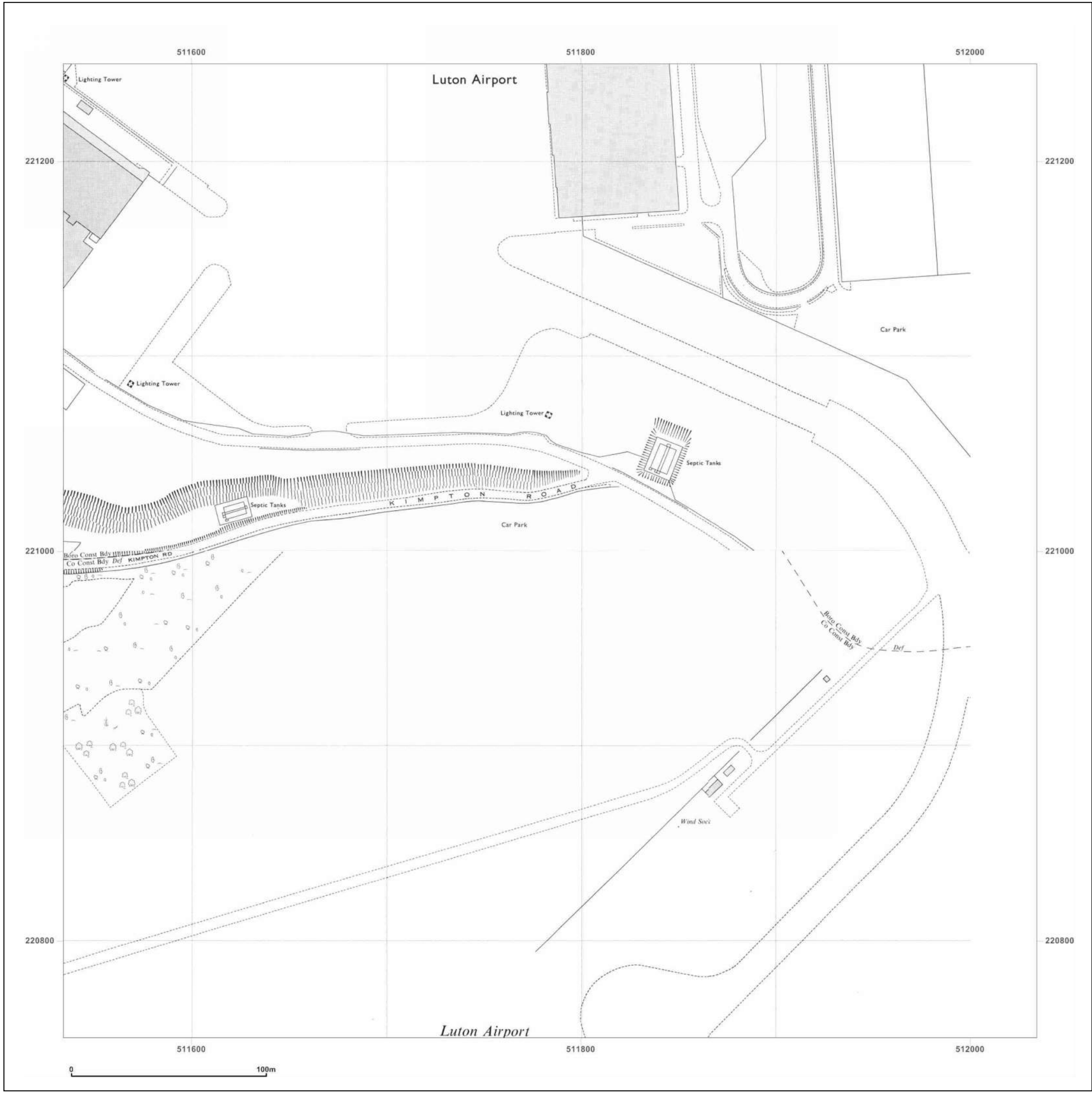


Produced by
 Groundsure Insights
 T: 08444 159000
 E: info@groundsure.com
 [REDACTED]

© Crown copyright and database rights 2018 Ordnance Survey 100035207

Production date: 20 November 2020

Map legend available at:
[\[REDACTED\]](#)



Site Details:

Luton Airport

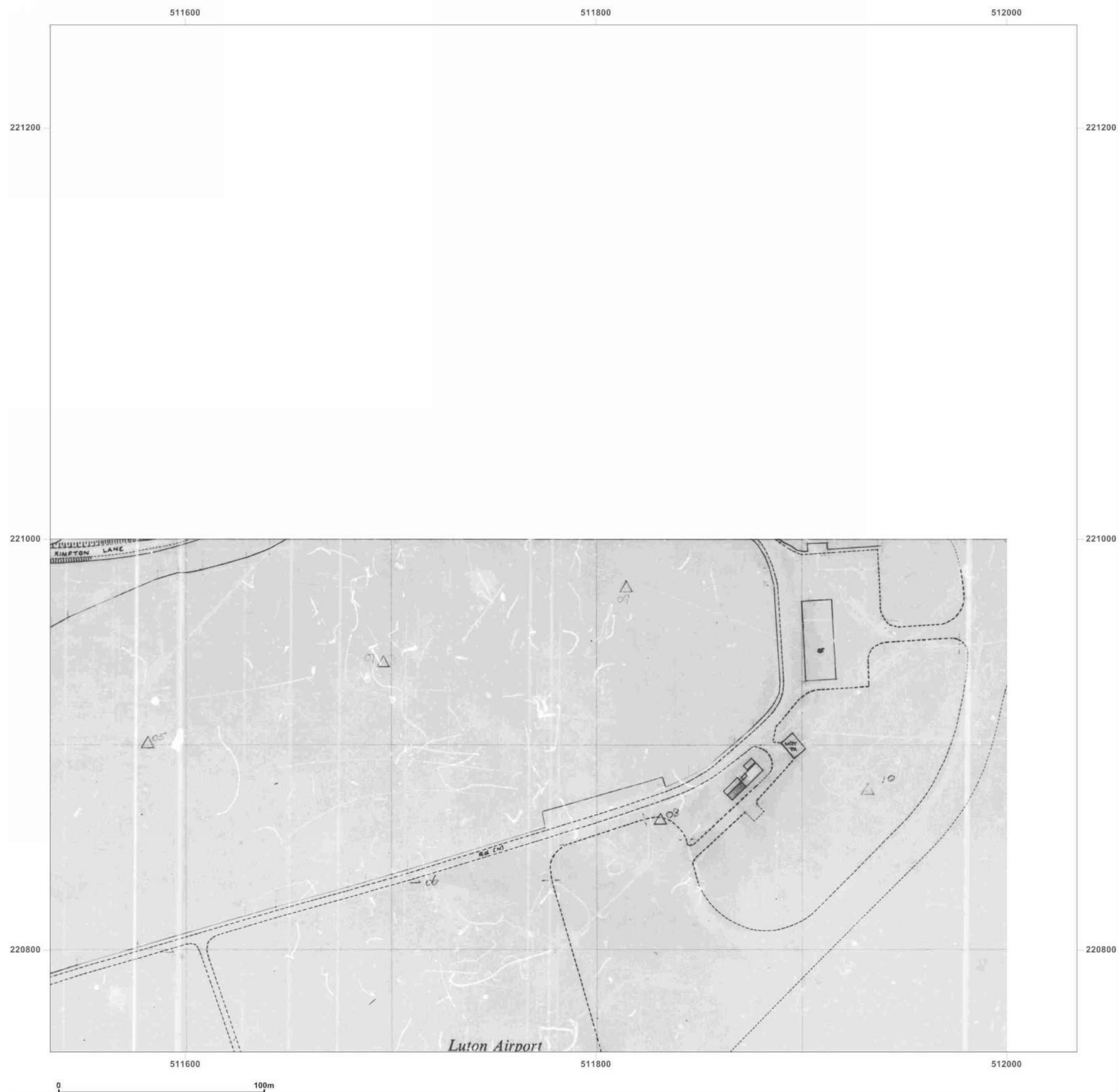
Client Ref: Luton Aiport Expansion
Report Ref: GSIP-2020-10588-3211_1250scale_3_3
Grid Ref: 511784, 221000

Map Name: National Grid

Map date: 1973

Scale: 1:1,250

Printed at: 1:2,000



Surveyed N/A
 Revised N/A
 Edition N/A
 Copyright N/A
 Levelled N/A



Produced by
 Groundsure Insights
 T: 08444 159000
 E: info@groundsure.com
 [REDACTED]

© Crown copyright and database rights 2018 Ordnance Survey 100035207

Production date: 20 November 2020

Map legend available at:
[\[REDACTED\]](#)

Site Details:

Luton Airport

Client Ref: Luton Aiport Expansion
Report Ref: GSIP-2020-10588-3211_1250scale_3_3
Grid Ref: 511784, 221000

Map Name: National Grid

Map date: 1975

Scale: 1:1,250

Printed at: 1:2,000



Surveyed N/A
 Revised N/A
 Edition N/A
 Copyright 1975
 Levelled N/A



Produced by
 Groundsure Insights
 T: 08444 159000
 E: info@groundsure.com
 [REDACTED]

© Crown copyright and database rights 2018 Ordnance Survey 100035207

Production date: 20 November 2020

Map legend available at:
[\[REDACTED\]](#)

Site Details:

Luton Airport

Client Ref: Luton Aiport Expansion
Report Ref: GSIP-2020-10588-3211_1250scale_3_3
Grid Ref: 511784, 221000

Map Name: National Grid


Map date: 1981

Scale: 1:1,250

Printed at: 1:2,000



Surveyed N/A
 Revised N/A
 Edition N/A
 Copyright 1981
 Levelled 1958




Produced by
 Groundsure Insights
 T: 08444 159000
 E: info@groundsure.com
 [REDACTED]

© Crown copyright and database rights 2018 Ordnance Survey 100035207

Production date: 20 November 2020

Map legend available at:
[\[REDACTED\]](#)



Site Details:

Luton Airport

Client Ref: Luton Aiport Expansion
Report Ref: GSIP-2020-10588-3211_1250scale_3_3
Grid Ref: 511784, 221000

Map Name: National Grid

Map date: 1993

Scale: 1:1,250

Printed at: 1:2,000



Surveyed N/A
 Revised N/A
 Edition N/A
 Copyright 1993
 Levelled N/A

Surveyed N/A
 Revised N/A
 Edition N/A
 Copyright 1993
 Levelled N/A

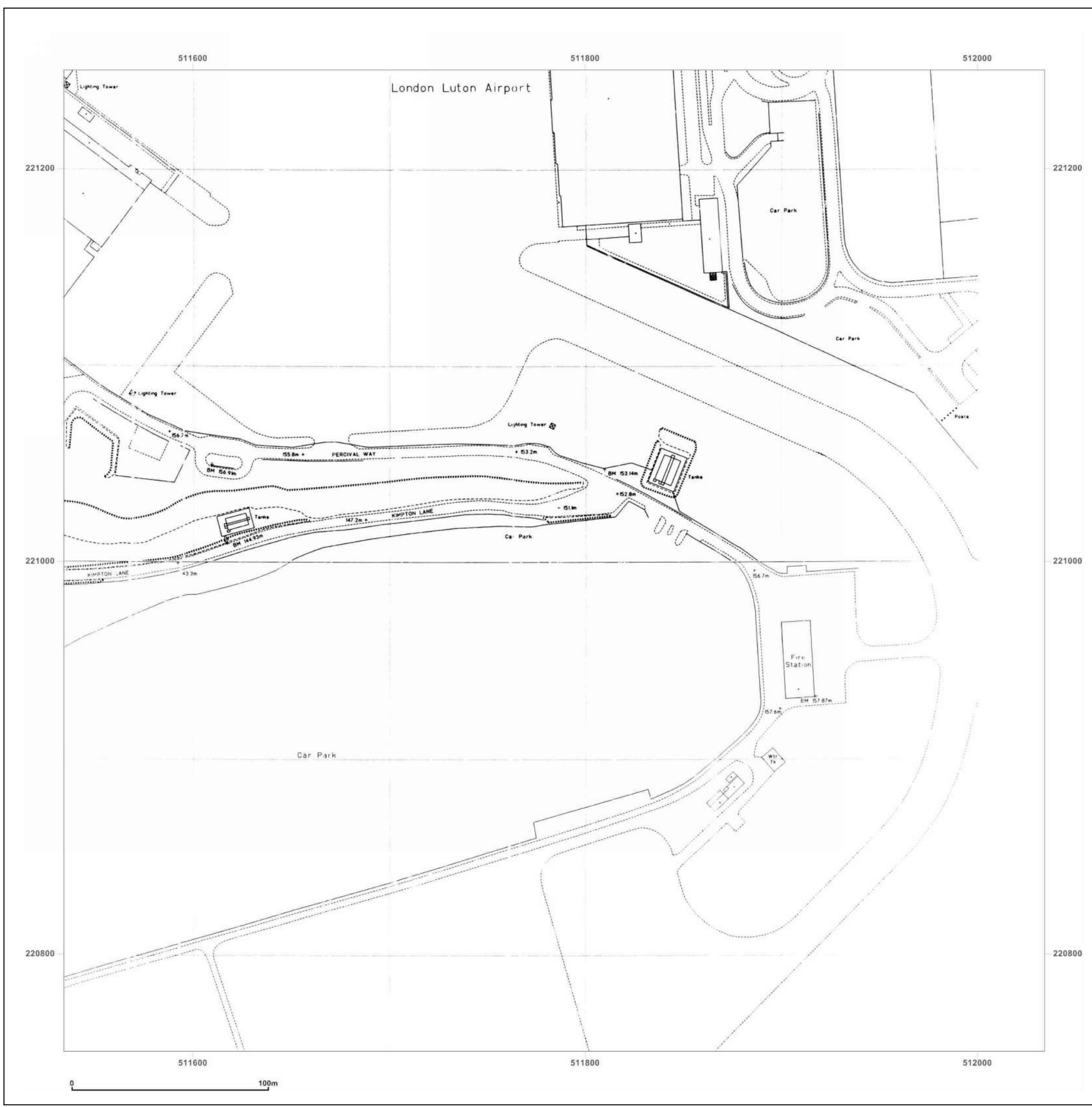


Produced by
 Groundsure Insights
 T: 08444 159000
 E: info@groundsure.com
 [REDACTED]

© Crown copyright and database rights 2018 Ordnance Survey 100035207

Production date: 20 November 2020

Map legend available at:
[\[REDACTED\]](#)



Site Details:

Luton Airport

Client Ref: Luton Aiport Expansion
Report Ref: GSIP-2020-10588-3211_1250scale_3_3
Grid Ref: 511784, 221000

Map Name: National Grid

Map date: 1993

Scale: 1:1,250

Printed at: 1:2,000



Surveyed N/A
 Revised N/A
 Edition N/A
 Copyright 1993
 Levelled N/A



Produced by
 Groundsure Insights
 T: 08444 159000
 E: info@groundsure.com
 [REDACTED]

© Crown copyright and database rights 2018 Ordnance Survey 100035207

Production date: 20 November 2020

Map legend available at:
[\[REDACTED\]](#)



Site Details:

Luton Airport

Client Ref: Luton Aiport Expansion
Report Ref: GSIP-2020-10588-3211_1250scale_3_3
Grid Ref: 511784, 221000

Map Name: National Grid

Map date: 1993

Scale: 1:1,250

Printed at: 1:2,000



Surveyed N/A
 Revised N/A
 Edition N/A
 Copyright 1993
 Levelled N/A

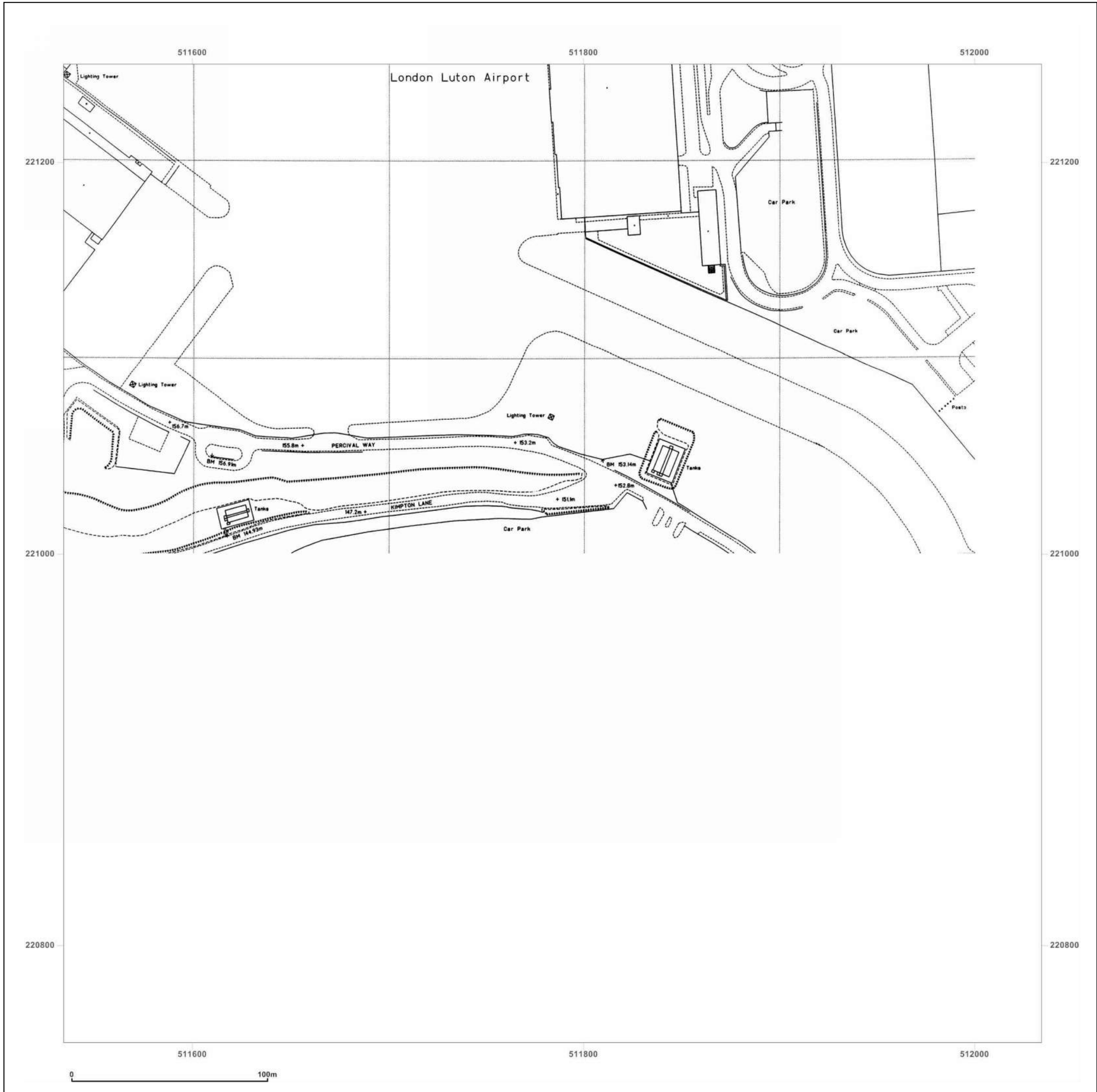


Produced by
 Groundsure Insights
 T: 08444 159000
 E: info@groundsure.com
 [REDACTED]

© Crown copyright and database rights 2018 Ordnance Survey 100035207

Production date: 20 November 2020

Map legend available at:
[\[REDACTED\]](#)



Site Details:

Luton Airport


Client Ref: Luton Aiport Expansion
Report Ref: GSIP-2020-10588-3211_1250scale_3_3
Grid Ref: 511784, 221000

Map Name: LandLine

Map date: 2003

Scale: 1:1,250

Printed at: 1:1,250

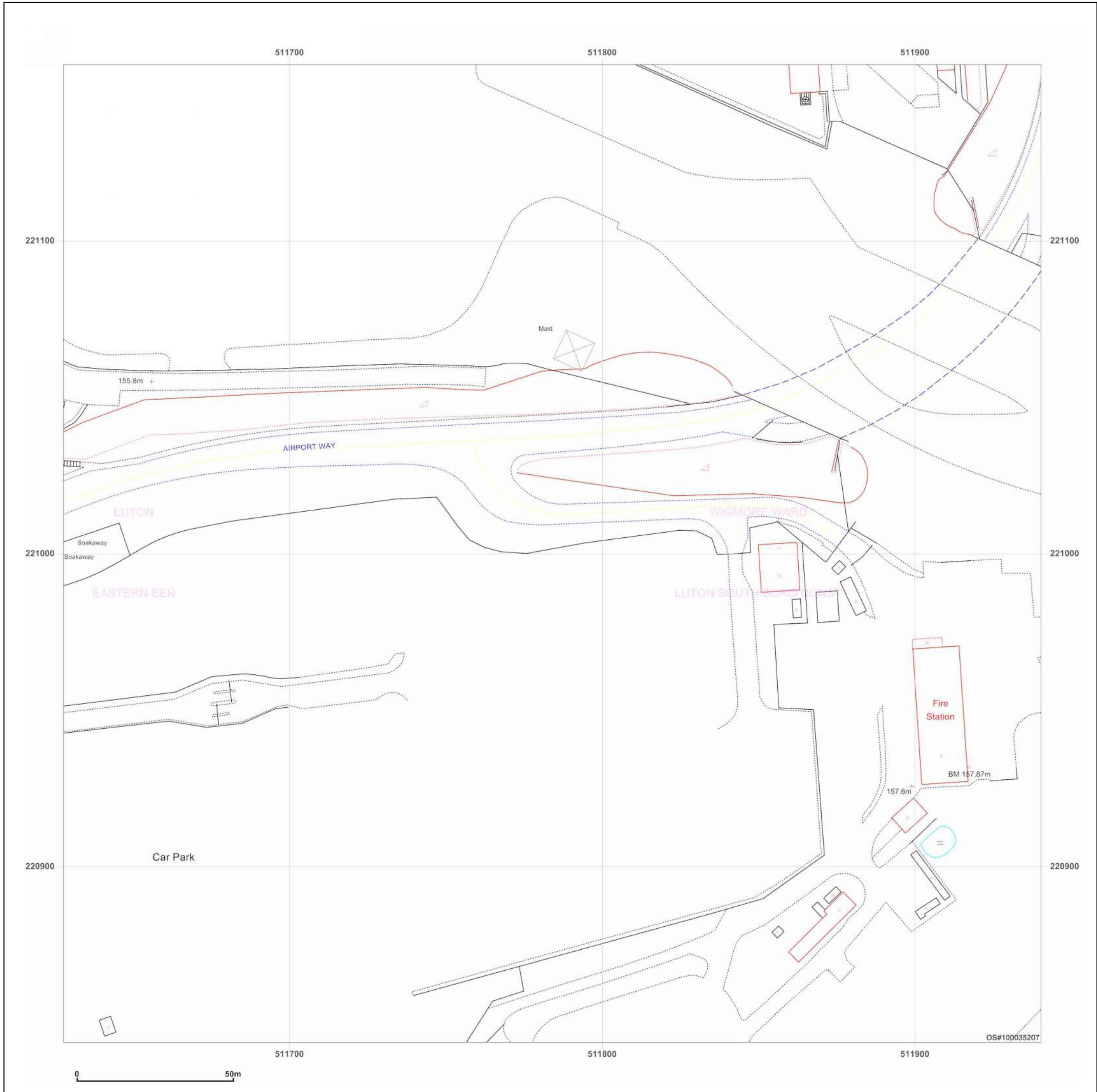


Produced by
 Groundsure Insights
 T: 08444 159000
 E: info@groundsure.com
 [REDACTED]

© Crown copyright and database rights 2018 Ordnance Survey 100035207

Production date: 20 November 2020

Map legend available at:
[\[REDACTED\]](#)



Site Details:

Luton Airport

Client Ref: Luton Airport Expansion
Report Ref: GSIP-2020-10588-3211_1250scale_3_4
Grid Ref: 511784, 221500

Map Name: National Grid

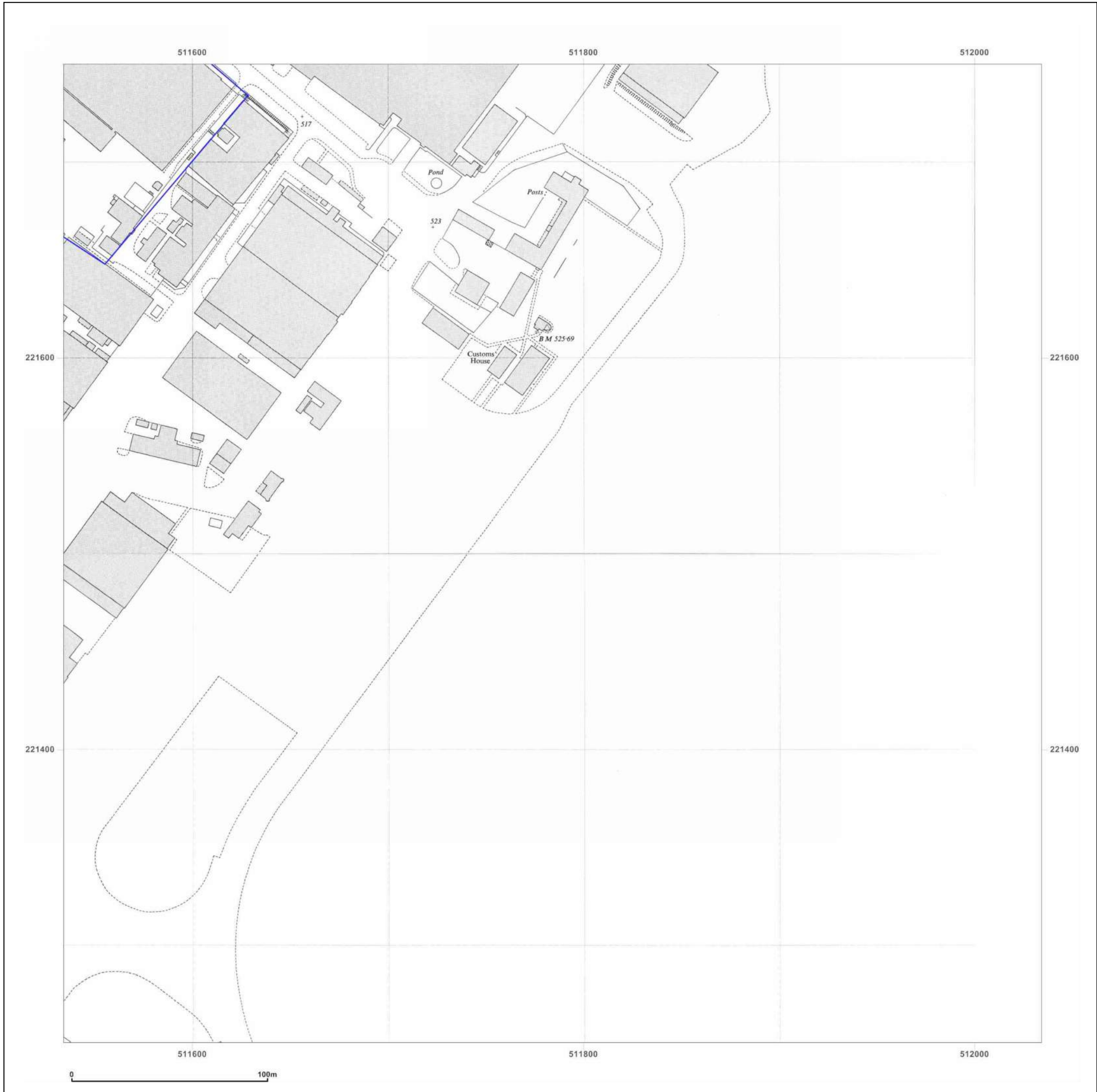
Map date: 1962-1963

Scale: 1:1,250

Printed at: 1:2,000



<p>Surveyed 1961 Revised 1961 Edition N/A Copyright 1962 Levelled 1958</p>
<p>Surveyed 1962 Revised 1962 Edition N/A Copyright 1963 Levelled 1958</p>



Produced by
 Groundsure Insights
 T: 08444 159000
 E: info@groundsure.com
 [REDACTED]

© Crown copyright and database rights 2018 Ordnance Survey 100035207

Production date: 20 November 2020

Map legend available at:
[\[REDACTED\]](#)

Site Details:

Luton Airport

Client Ref: Luton Aiport Expansion
Report Ref: GSIP-2020-10588-3211_1250scale_3_4
Grid Ref: 511784, 221500

Map Name: National Grid

Map date: 1967-1968

Scale: 1:1,250

Printed at: 1:2,000



Surveyed 1961
 Revised 1967
 Edition N/A
 Copyright 1968
 Levelled 1958

Surveyed 1962
 Revised 1967
 Edition N/A
 Copyright 1968
 Levelled 1958

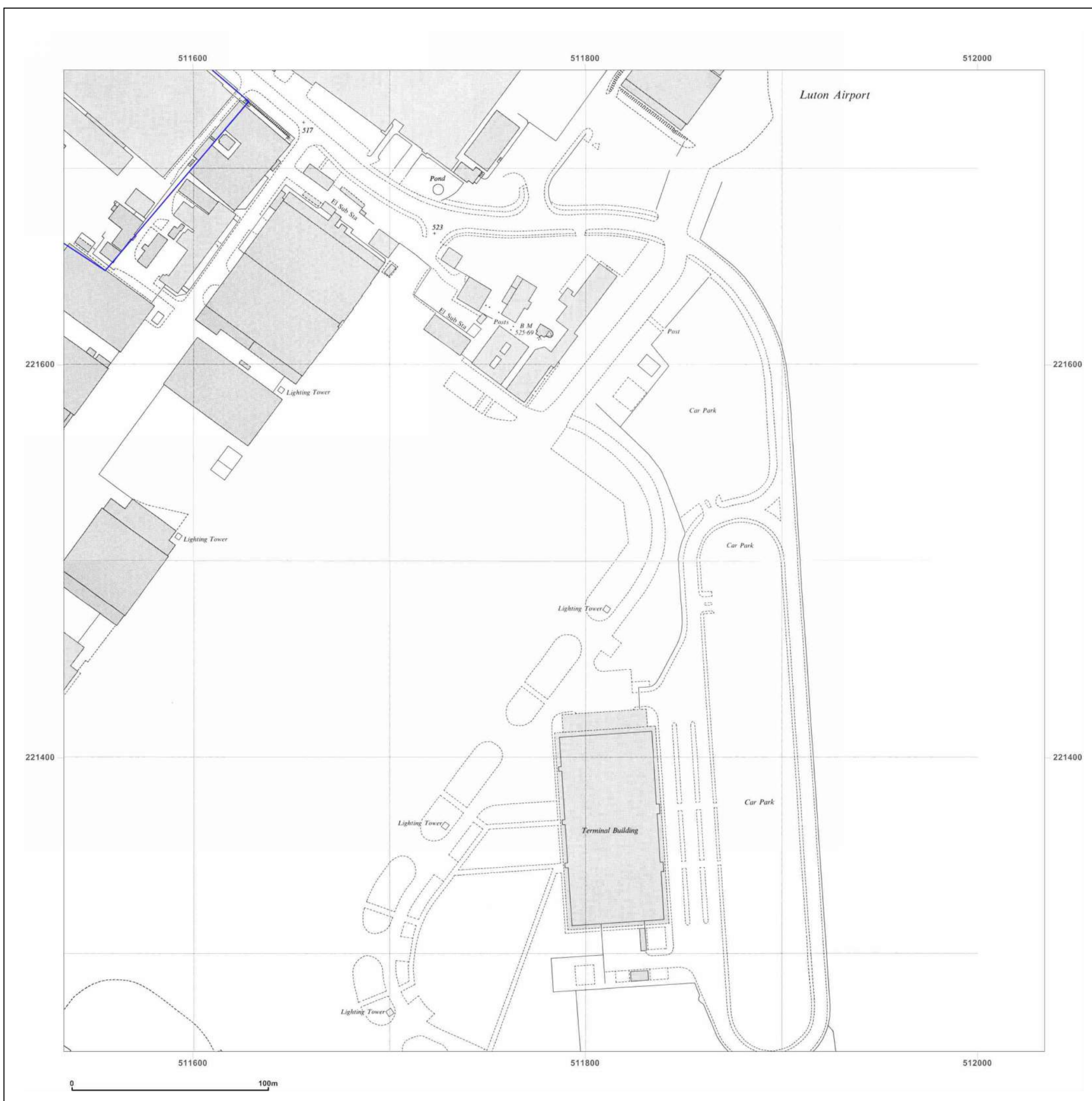


Produced by
 Groundsure Insights
 T: 08444 159000
 E: info@groundsure.com
 [REDACTED]

© Crown copyright and database rights 2018 Ordnance Survey 100035207

Production date: 20 November 2020

Map legend available at:
[\[REDACTED\]](#)



Site Details:

Luton Airport

Client Ref: Luton Aiport Expansion
Report Ref: GSIP-2020-10588-3211_1250scale_3_4
Grid Ref: 511784, 221500

Map Name: National Grid


Map date: 1968

Scale: 1:1,250

Printed at: 1:2,000



Surveyed N/A
 Revised N/A
 Edition N/A
 Copyright 1968
 Levelled N/A



Produced by
 Groundsure Insights
 T: 08444 159000
 E: info@groundsure.com
 [REDACTED]

© Crown copyright and database rights 2018 Ordnance Survey 100035207

Production date: 20 November 2020

Map legend available at:
[\[REDACTED\]](#)



Site Details:

Luton Airport

Client Ref: Luton Aiport Expansion
Report Ref: GSIP-2020-10588-3211_1250scale_3_4
Grid Ref: 511784, 221500

Map Name: National Grid

Map date: 1968-1973

Scale: 1:1,250

Printed at: 1:2,000



<p>Surveyed N/A Revised N/A Edition N/A Copyright N/A Levelled N/A</p>
<p>Surveyed 1962 Revised 1973 Edition N/A Copyright 1973 Levelled 1958</p>

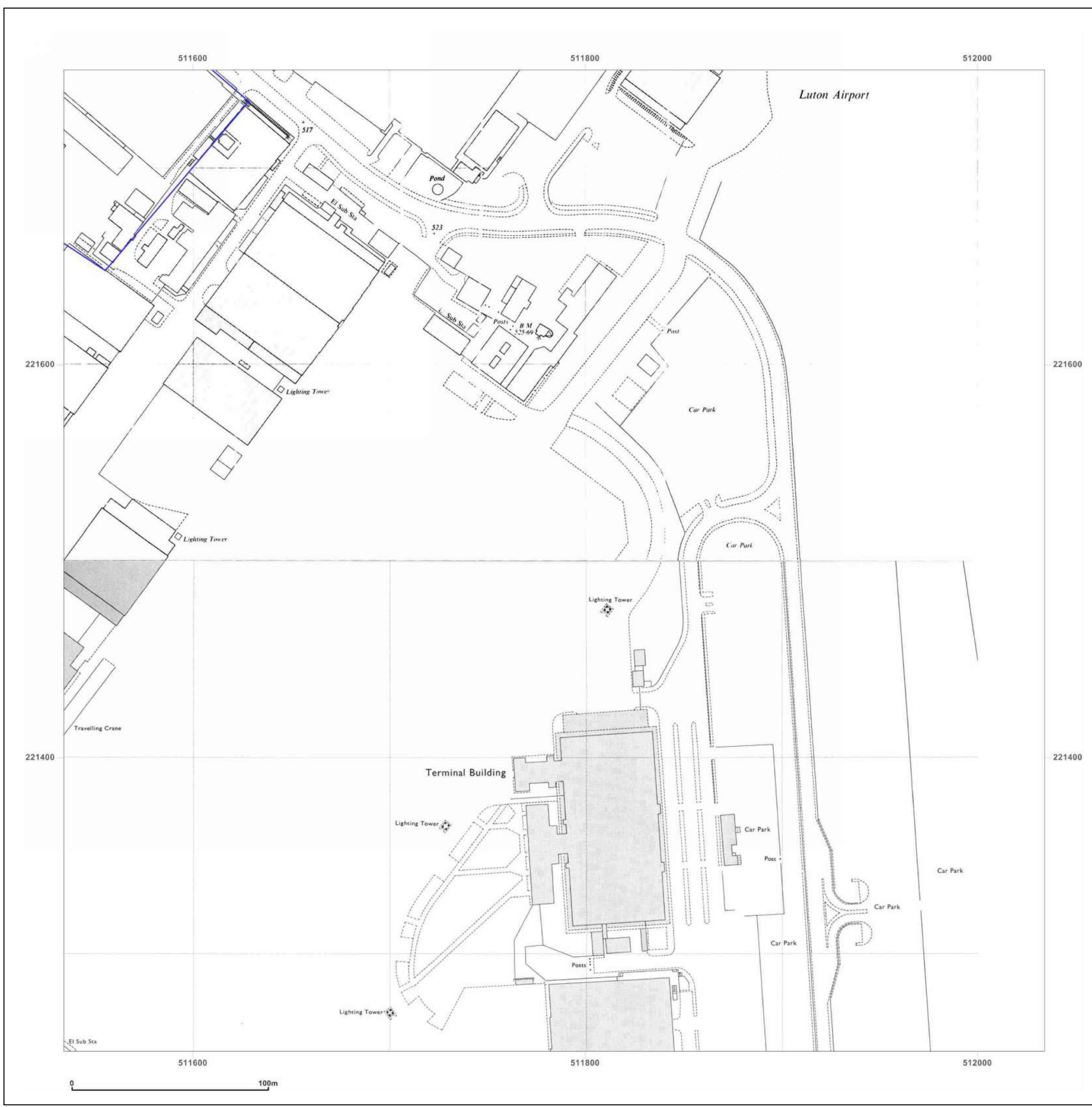


Produced by
 Groundsure Insights
 T: 08444 159000
 E: info@groundsure.com
 [REDACTED]

© Crown copyright and database rights 2018 Ordnance Survey 100035207

Production date: 20 November 2020

Map legend available at:
[\[REDACTED\]](#)



Site Details:

Luton Airport

Client Ref: Luton Aiport Expansion
Report Ref: GSIP-2020-10588-3211_1250scale_3_4
Grid Ref: 511784, 221500

Map Name: National Grid

Map date: 1981

Scale: 1:1,250

Printed at: 1:2,000



Surveyed N/A
 Revised N/A
 Edition N/A
 Copyright 1981
 Levelled 1958

Surveyed N/A
 Revised N/A
 Edition N/A
 Copyright 1981
 Levelled 1958



Produced by
 Groundsure Insights
 T: 08444 159000
 E: info@groundsure.com
 [REDACTED]

© Crown copyright and database rights 2018 Ordnance Survey 100035207

Production date: 20 November 2020

Map legend available at:
[\[REDACTED\]](#)

Site Details:

Luton Airport

Client Ref: Luton Aiport Expansion
Report Ref: GSIP-2020-10588-3211_1250scale_3_4
Grid Ref: 511784, 221500

Map Name: National Grid


Map date: 1987

Scale: 1:1,250

Printed at: 1:2,000



Surveyed 1982
 Revised 1987
 Edition N/A
 Copyright 1987
 Levelled 1982




Produced by
 Groundsure Insights
 T: 08444 159000
 E: info@groundsure.com
 [REDACTED]

© Crown copyright and database rights 2018 Ordnance Survey 100035207

Production date: 20 November 2020

Map legend available at:
[\[REDACTED\]](#)



Site Details:

Luton Airport

Client Ref: Luton Aiport Expansion
Report Ref: GSIP-2020-10588-3211_1250scale_3_4
Grid Ref: 511784, 221500

Map Name: National Grid


Map date: 1987

Scale: 1:1,250

Printed at: 1:2,000



Surveyed 1982
 Revised 1987
 Edition N/A
 Copyright 1987
 Levelled 1982



Produced by
 Groundsure Insights
 T: 08444 159000
 E: info@groundsure.com
 [REDACTED]

© Crown copyright and database rights 2018 Ordnance Survey 100035207

Production date: 20 November 2020

Map legend available at:
[\[REDACTED\]](#)



Site Details:

Luton Airport

Client Ref: Luton Aiport Expansion
Report Ref: GSIP-2020-10588-3211_1250scale_3_4
Grid Ref: 511784, 221500

Map Name: National Grid

Map date: 1993

Scale: 1:1,250

Printed at: 1:2,000



<p>Surveyed N/A Revised N/A Edition N/A Copyright 1993 Levelled N/A</p>
<p>Surveyed N/A Revised N/A Edition N/A Copyright 1993 Levelled N/A</p>



Produced by
 Groundsure Insights
 T: 08444 159000
 E: info@groundsure.com
 [REDACTED]

© Crown copyright and database rights 2018 Ordnance Survey 100035207

Production date: 20 November 2020

Map legend available at:
[\[REDACTED\]](#)



Site Details:

Luton Airport

Client Ref: Luton Aiport Expansion
Report Ref: GSIP-2020-10588-3211_1250scale_3_4
Grid Ref: 511784, 221500

Map Name: National Grid

Map date: 1993-1994

Scale: 1:1,250

Printed at: 1:2,000



<p>Surveyed N/A Revised N/A Edition N/A Copyright 1994 Levelled N/A</p>
<p>Surveyed N/A Revised N/A Edition N/A Copyright 1993 Levelled N/A</p>



Produced by
 Groundsure Insights
 T: 08444 159000
 E: info@groundsure.com
 [REDACTED]

© Crown copyright and database rights 2018 Ordnance Survey 100035207

Production date: 20 November 2020

Map legend available at:
[\[REDACTED\]](#)



Site Details:

Luton Airport

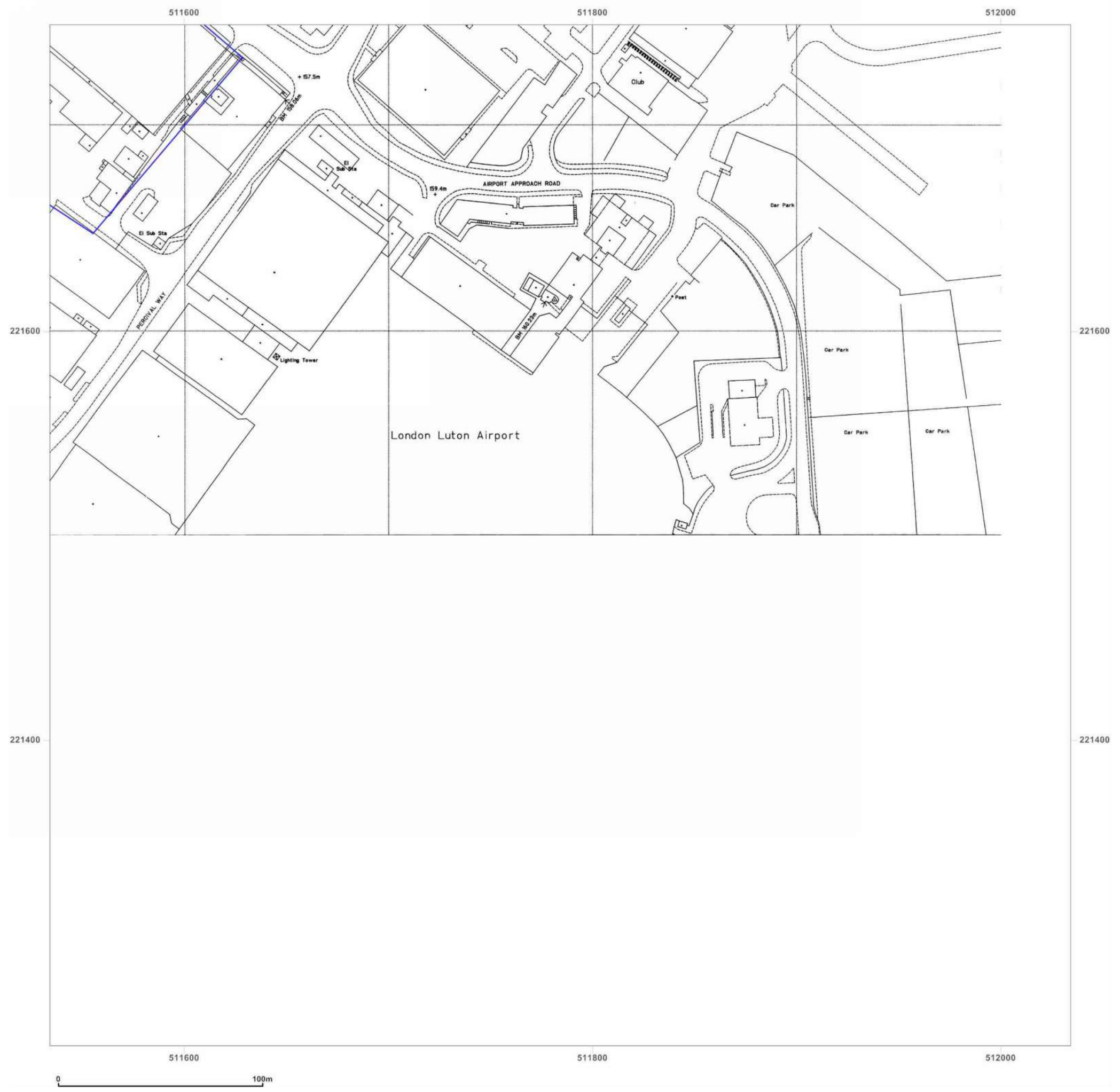
Client Ref: Luton Aiport Expansion
Report Ref: GSIP-2020-10588-3211_1250scale_3_4
Grid Ref: 511784, 221500

Map Name: National Grid


Map date: 1994

Scale: 1:1,250

Printed at: 1:2,000



Surveyed N/A
 Revised N/A
 Edition N/A
 Copyright N/A
 Levelled N/A



Produced by
 Groundsure Insights
 T: 08444 159000
 E: info@groundsure.com
 [REDACTED]

© Crown copyright and database rights 2018 Ordnance Survey 100035207

Production date: 20 November 2020

Map legend available at:
[\[REDACTED\]](#)

Site Details:

Luton Airport


Client Ref: Luton Aiport Expansion
Report Ref: GSIP-2020-10588-3211_1250scale_3_4
Grid Ref: 511784, 221500

Map Name: LandLine

Map date: 2003

Scale: 1:1,250

Printed at: 1:1,250



Produced by
 Groundsure Insights
 T: 08444 159000
 E: info@groundsure.com
 [REDACTED]

© Crown copyright and database rights 2018 Ordnance Survey 100035207

Production date: 20 November 2020

Map legend available at:
[\[REDACTED\]](#)

Site Details:

Luton Airport

Client Ref: Luton Aiport Expansion
Report Ref: GSIP-2020-10588-3211_1250scale_3_5
Grid Ref: 511784, 222000

Map Name: National Grid

Map date: 1962

Scale: 1:1,250

Printed at: 1:2,000



Surveyed 1961
 Revised 1961
 Edition N/A
 Copyright 1962
 Levelled 1958

Surveyed 1961
 Revised 1961
 Edition N/A
 Copyright 1962
 Levelled 1958



Produced by
 Groundsure Insights
 T: 08444 159000
 E: info@groundsure.com
 [REDACTED]

© Crown copyright and database rights 2018 Ordnance Survey 100035207

Production date: 20 November 2020

Map legend available at:
[\[REDACTED\]](#)

Site Details:

Luton Airport

Client Ref: Luton Aiport Expansion
Report Ref: GSIP-2020-10588-3211_1250scale_3_5
Grid Ref: 511784, 222000

Map Name: National Grid

Map date: 1967

Scale: 1:1,250

Printed at: 1:2,000



Surveyed 1961
 Revised 1967
 Edition N/A
 Copyright 1968
 Levelled 1958

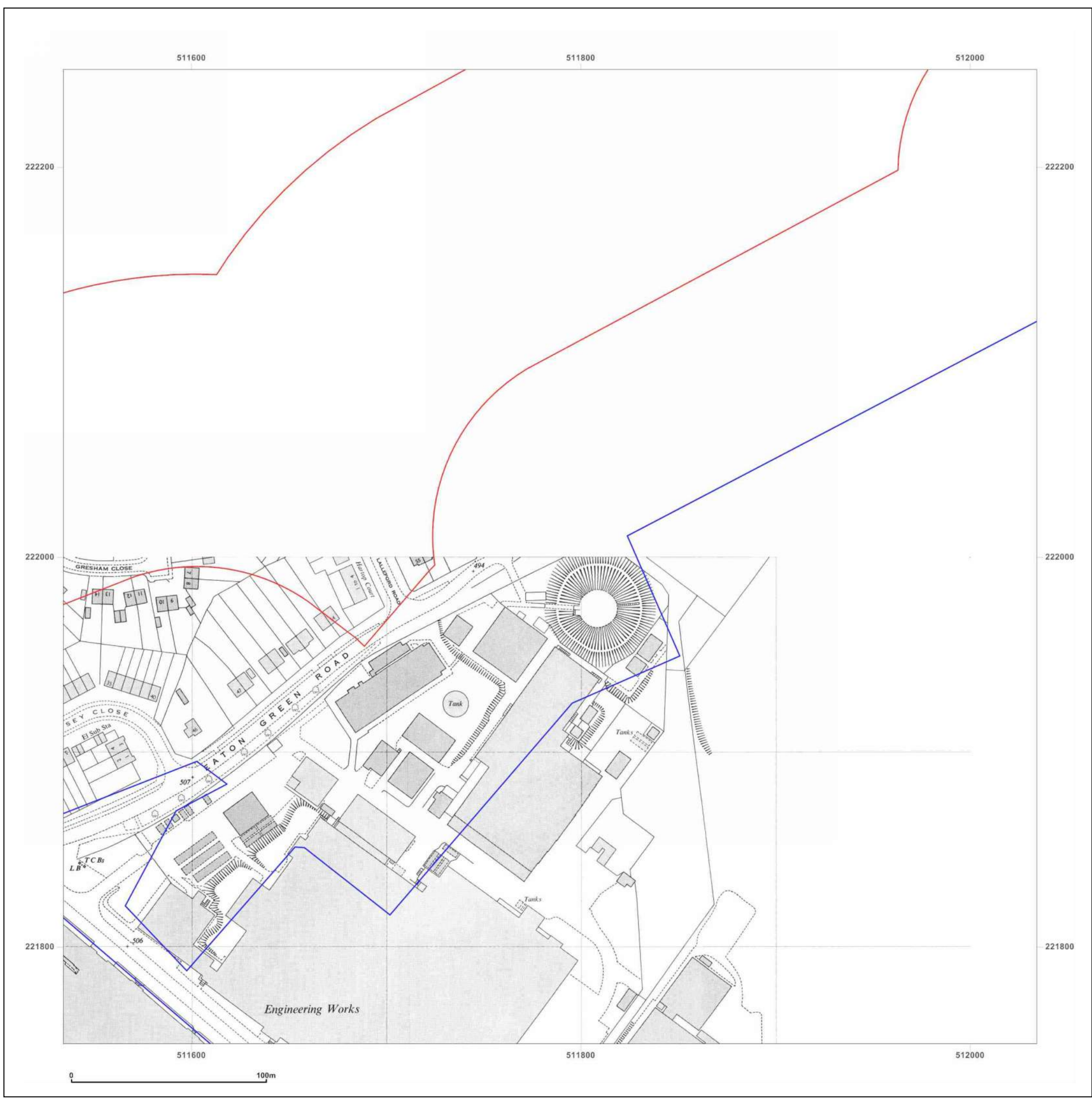


Produced by
 Groundsure Insights
 T: 08444 159000
 E: info@groundsure.com
 [REDACTED]

© Crown copyright and database rights 2018 Ordnance Survey 100035207

Production date: 20 November 2020

Map legend available at:
[\[REDACTED\]](#)



Site Details:

Luton Airport

Client Ref: Luton Aiport Expansion
Report Ref: GSIP-2020-10588-3211_1250scale_3_5
Grid Ref: 511784, 222000

Map Name: National Grid

Map date: 1968

Scale: 1:1,250

Printed at: 1:2,000



Surveyed N/A
 Revised N/A
 Edition N/A
 Copyright N/A
 Levelled N/A



Produced by
 Groundsure Insights
 T: 08444 159000
 E: info@groundsure.com
 [REDACTED]

© Crown copyright and database rights 2018 Ordnance Survey 100035207

Production date: 20 November 2020

Map legend available at:
[\[REDACTED\]](#)



Site Details:

Luton Airport

Client Ref: Luton Aiport Expansion
Report Ref: GSIP-2020-10588-3211_1250scale_3_5
Grid Ref: 511784, 222000

Map Name: National Grid

Map date: 1968

Scale: 1:1,250

Printed at: 1:2,000



Surveyed N/A
 Revised N/A
 Edition N/A
 Copyright 1968
 Levelled N/A

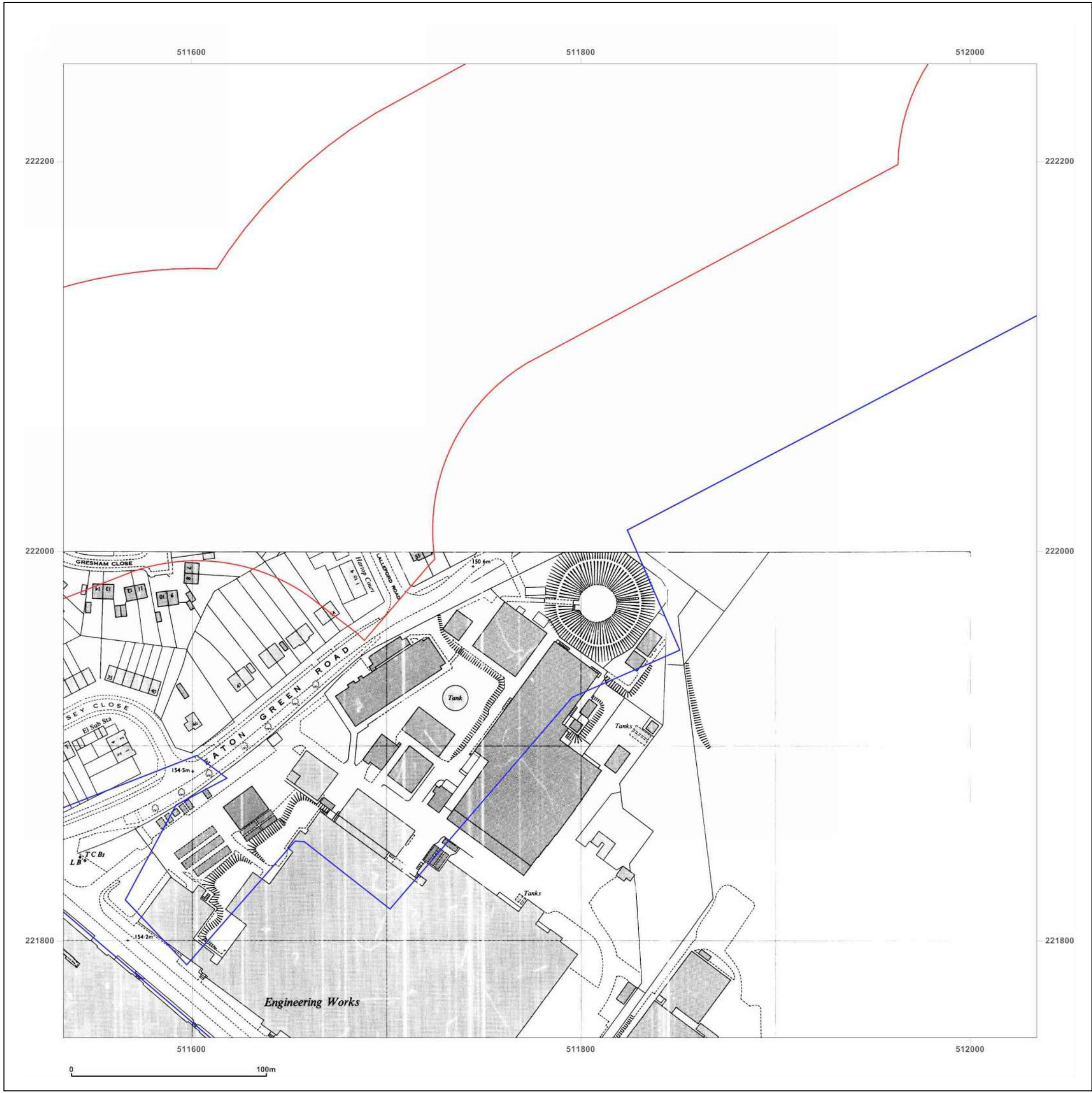


Produced by
 Groundsure Insights
 T: 08444 159000
 E: info@groundsure.com
 [REDACTED]

© Crown copyright and database rights 2018 Ordnance Survey 100035207

Production date: 20 November 2020

Map legend available at:
[\[REDACTED\]](#)



Site Details:

Luton Airport

Client Ref: Luton Aiport Expansion
Report Ref: GSIP-2020-10588-3211_1250scale_3_5
Grid Ref: 511784, 222000

Map Name: National Grid

Map date: 1981

Scale: 1:1,250

Printed at: 1:2,000



Surveyed N/A
 Revised N/A
 Edition N/A
 Copyright 1981
 Levelled 1958



Produced by
 Groundsure Insights
 T: 08444 159000
 E: info@groundsure.com
 [REDACTED]

© Crown copyright and database rights 2018 Ordnance Survey 100035207

Production date: 20 November 2020

Map legend available at:
[\[REDACTED\]](#)



Site Details:

Luton Airport

Client Ref: Luton Aiport Expansion
Report Ref: GSIP-2020-10588-3211_1250scale_3_5
Grid Ref: 511784, 222000

Map Name: National Grid


Map date: 1985

Scale: 1:1,250

Printed at: 1:2,000



Surveyed 1961
 Revised 1985
 Edition N/A
 Copyright 1986
 Levelled 1982

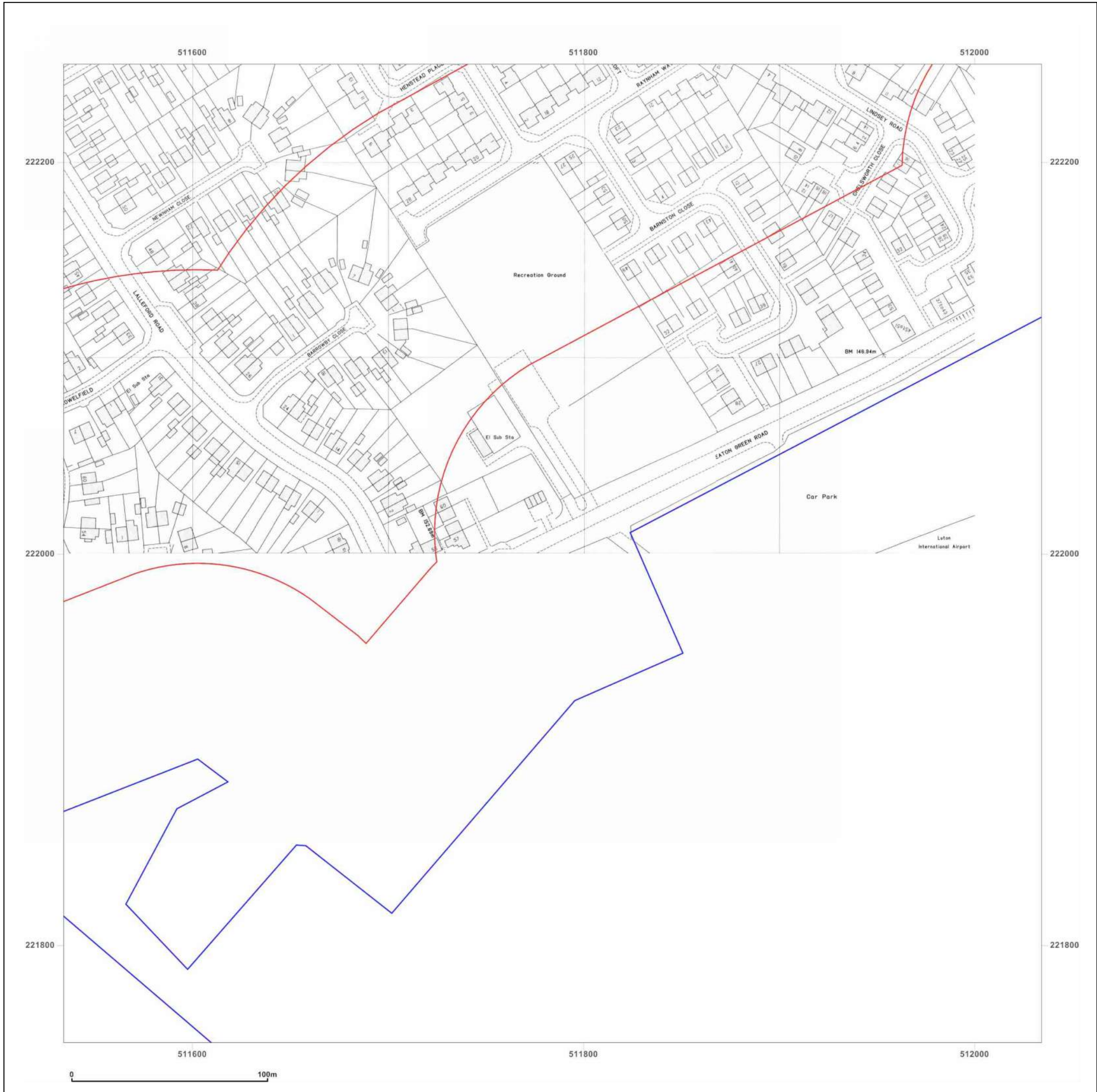


Produced by
 Groundsure Insights
 T: 08444 159000
 E: info@groundsure.com
 [REDACTED]

© Crown copyright and database rights 2018 Ordnance Survey 100035207

Production date: 20 November 2020

Map legend available at:
[\[REDACTED\]](#)



Site Details:

Luton Airport

Client Ref: Luton Aiport Expansion
Report Ref: GSIP-2020-10588-3211_1250scale_3_5
Grid Ref: 511784, 222000

Map Name: National Grid

Map date: 1982-1987

Scale: 1:1,250

Printed at: 1:2,000



Surveyed N/A
 Revised N/A
 Edition N/A
 Copyright 1982
 Levelled 1958

Surveyed 1982
 Revised 1987
 Edition N/A
 Copyright 1987
 Levelled 1982



Produced by
 Groundsure Insights
 T: 08444 159000
 E: info@groundsure.com
 [REDACTED]

© Crown copyright and database rights 2018 Ordnance Survey 100035207

Production date: 20 November 2020

Map legend available at:
[\[REDACTED\]](#)

Site Details:

Luton Airport

Client Ref: Luton Aiport Expansion
Report Ref: GSIP-2020-10588-3211_1250scale_3_5
Grid Ref: 511784, 222000

Map Name: National Grid

Map date: 1982-1987

Scale: 1:1,250

Printed at: 1:2,000



<p>Surveyed N/A Revised N/A Edition N/A Copyright 1982 Levelled 1958</p>
<p>Surveyed 1982 Revised 1987 Edition N/A Copyright 1987 Levelled 1982</p>

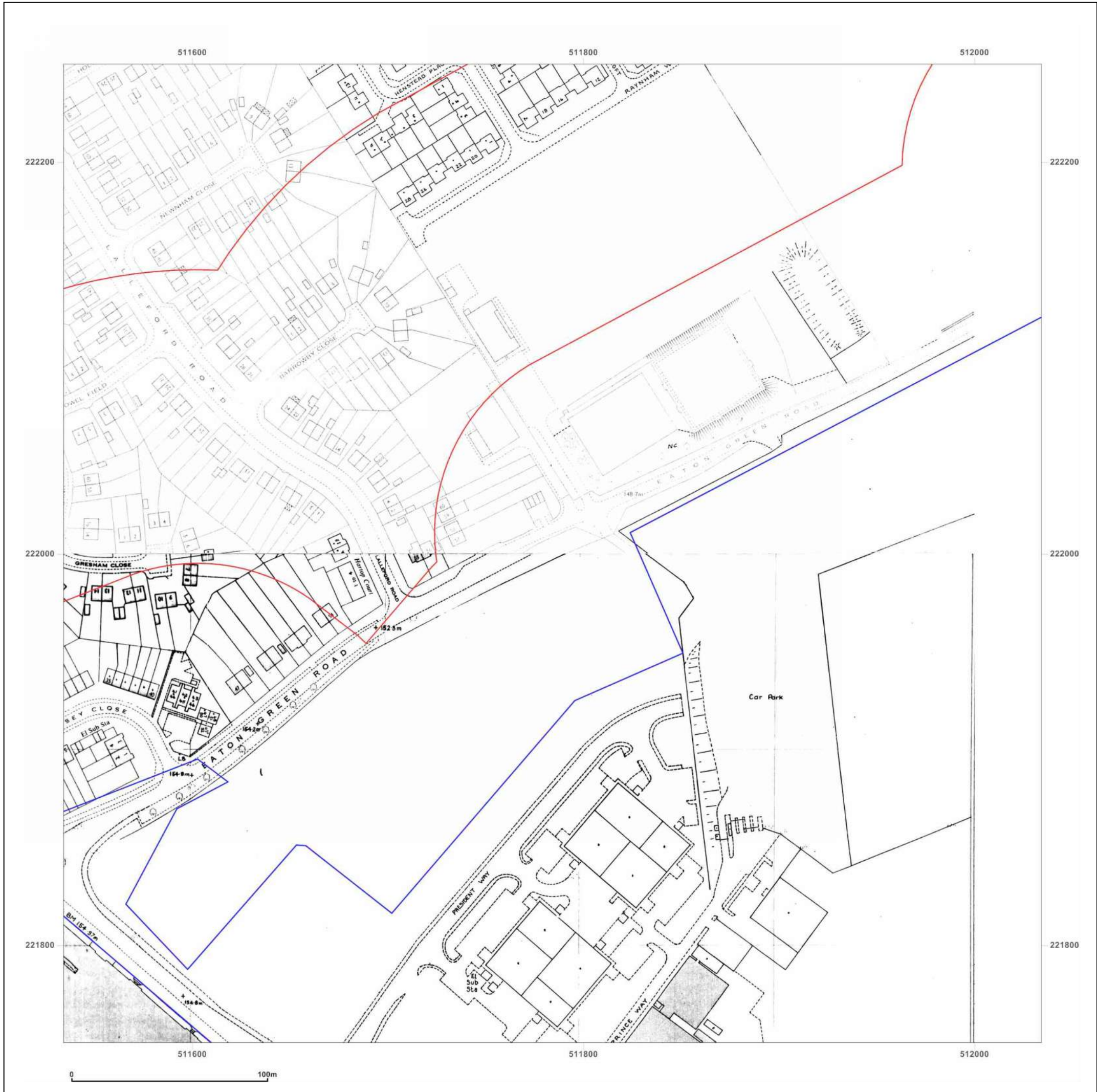


Produced by
 Groundsure Insights
 T: 08444 159000
 E: info@groundsure.com
 [REDACTED]

© Crown copyright and database rights 2018 Ordnance Survey 100035207

Production date: 20 November 2020

Map legend available at:
[\[REDACTED\]](#)



Site Details:

Luton Airport

Client Ref: Luton Aiport Expansion
Report Ref: GSIP-2020-10588-3211_1250scale_3_5
Grid Ref: 511784, 222000

Map Name: National Grid

Map date: 1984-1989

Scale: 1:1,250

Printed at: 1:2,000



Surveyed N/A Revised N/A Edition N/A Copyright 1984 Levelled 1982	Surveyed 1988 Revised 1988 Edition N/A Copyright 1989 Levelled N/A
---	--

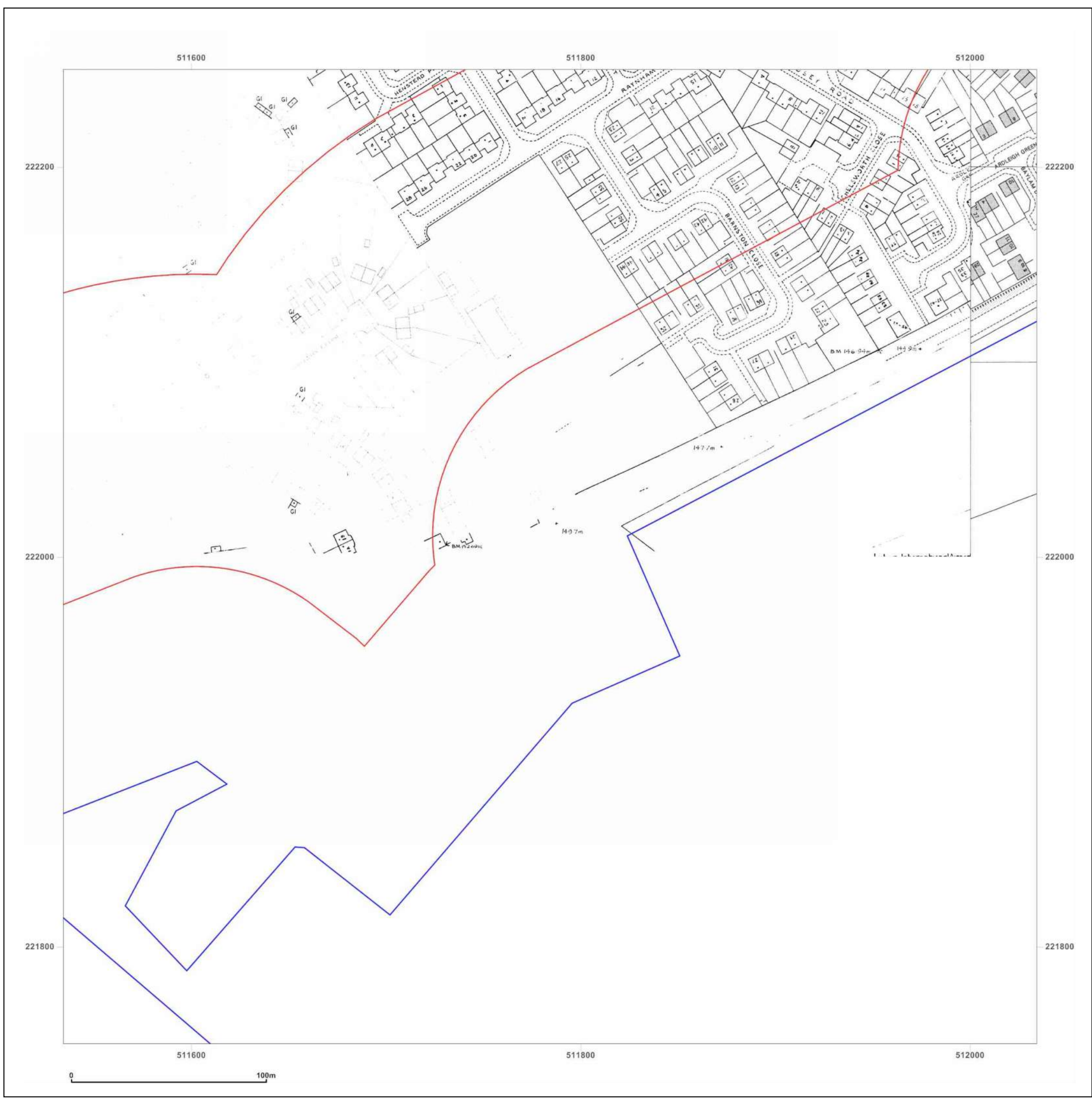


Produced by
 Groundsure Insights
 T: 08444 159000
 E: info@groundsure.com
 [REDACTED]

© Crown copyright and database rights 2018 Ordnance Survey 100035207

Production date: 20 November 2020

Map legend available at:
[\[REDACTED\]](#)



Site Details:

Luton Airport

Client Ref: Luton Aiport Expansion
Report Ref: GSIP-2020-10588-3211_1250scale_3_5
Grid Ref: 511784, 222000

Map Name: National Grid

Map date: 1986-1991

Scale: 1:1,250

Printed at: 1:2,000



<p>Surveyed 1981 Revised 1985 Edition N/A Copyright 1988 Levelled 1982</p>
<p>Surveyed N/A Revised N/A Edition N/A Copyright 1991 Levelled 1982</p>



Produced by
 Groundsure Insights
 T: 08444 159000
 E: info@groundsure.com
 [REDACTED]

© Crown copyright and database rights 2018 Ordnance Survey 100035207

Production date: 20 November 2020

Map legend available at:
[\[REDACTED\]](#)



Site Details:

Luton Airport

Client Ref: Luton Aiport Expansion
Report Ref: GSIP-2020-10588-3211_1250scale_3_5
Grid Ref: 511784, 222000

Map Name: National Grid

Map date: 1993

Scale: 1:1,250

Printed at: 1:2,000



<p>Surveyed N/A Revised N/A Edition N/A Copyright 1993 Levelled N/A</p>	<p>Surveyed N/A Revised N/A Edition N/A Copyright 1993 Levelled N/A</p>
<p>Surveyed N/A Revised N/A Edition N/A Copyright 1993 Levelled N/A</p>	

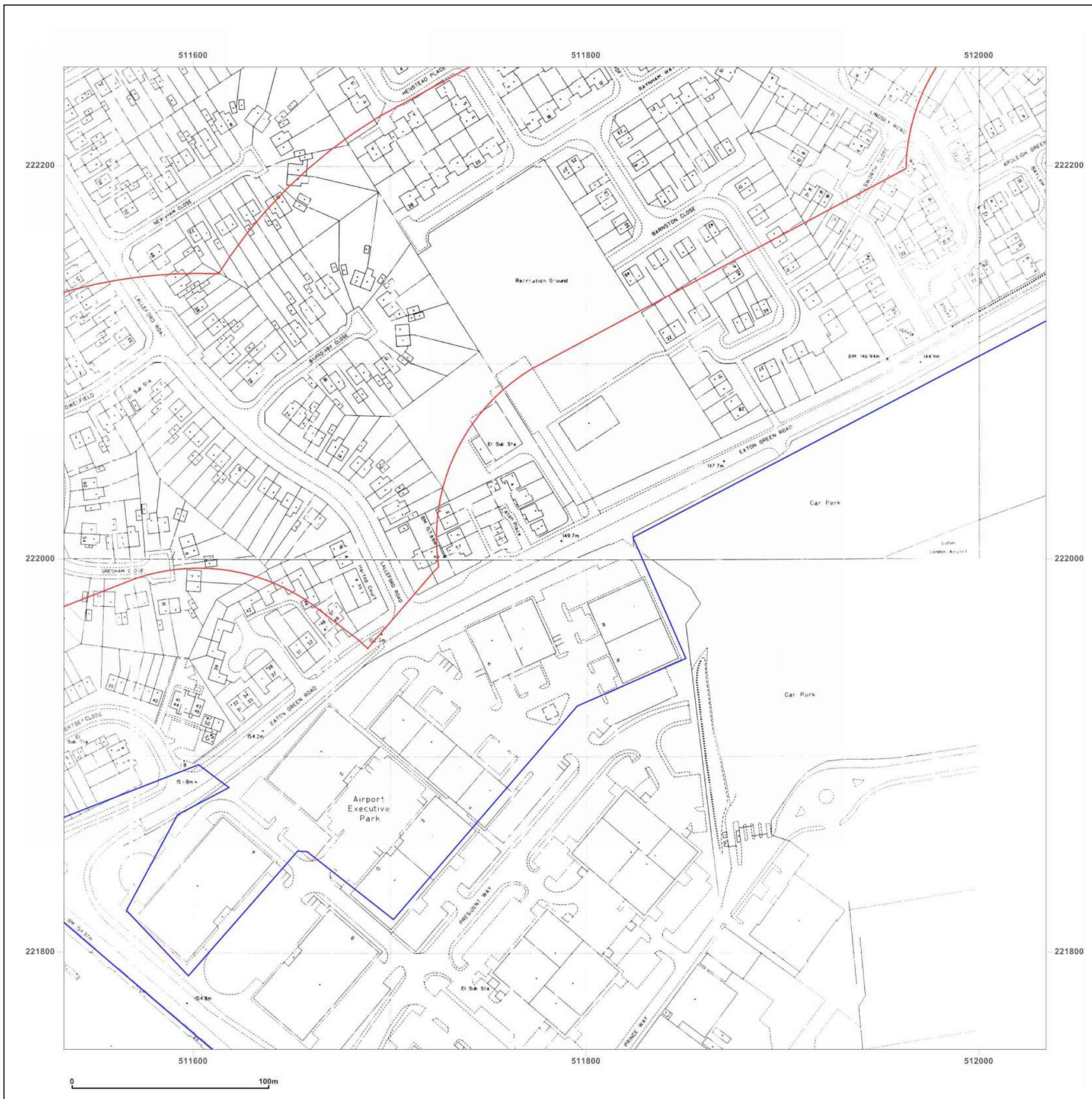


Produced by
 Groundsure Insights
 T: 08444 159000
 E: info@groundsure.com
 [REDACTED]

© Crown copyright and database rights 2018 Ordnance Survey 100035207

Production date: 20 November 2020

Map legend available at:
[\[REDACTED\]](#)



Site Details:

Luton Airport

Client Ref: Luton Aiport Expansion
Report Ref: GSIP-2020-10588-3211_1250scale_3_5
Grid Ref: 511784, 222000

Map Name: National Grid

Map date: 1993-1994

Scale: 1:1,250

Printed at: 1:2,000



<p>Surveyed 1993 Revised N/A Edition N/A Copyright 1993 Levelled N/A</p>	<p>Surveyed 1993 Revised 1993 Edition N/A Copyright N/A Levelled N/A</p>
<p>Surveyed N/A Revised N/A Edition N/A Copyright 1994 Levelled N/A</p>	

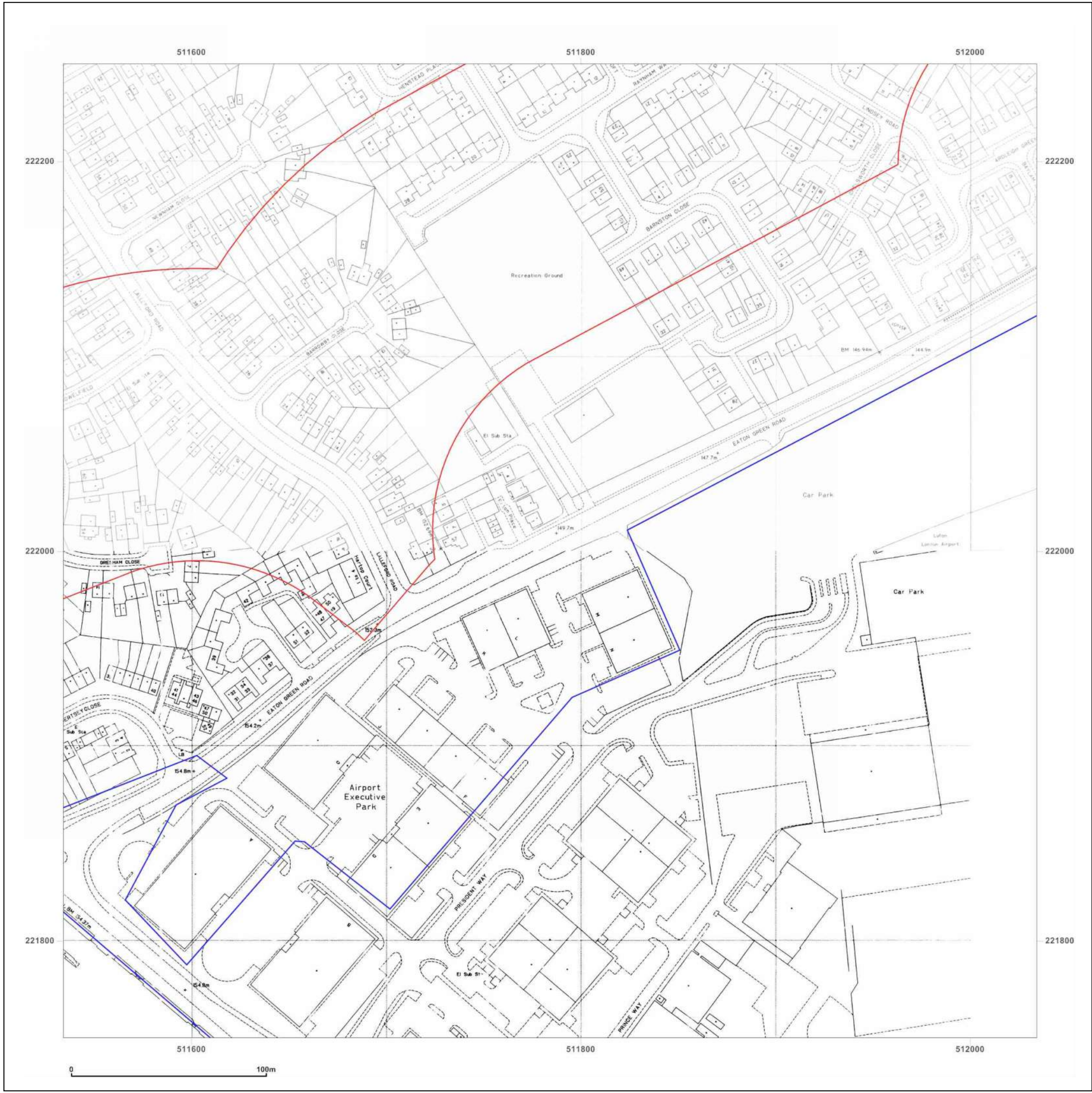


Produced by
 Groundsure Insights
 T: 08444 159000
 E: info@groundsure.com
 [REDACTED]

© Crown copyright and database rights 2018 Ordnance Survey 100035207

Production date: 20 November 2020

Map legend available at:
[\[REDACTED\]](#)



Site Details:

Luton Airport

Client Ref: Luton Aiport Expansion
Report Ref: GSIP-2020-10588-3211_1250scale_3_5
Grid Ref: 511784, 222000

Map Name: National Grid

Map date: 1994

Scale: 1:1,250

Printed at: 1:2,000



Surveyed N/A
 Revised N/A
 Edition N/A
 Copyright N/A
 Levelled N/A

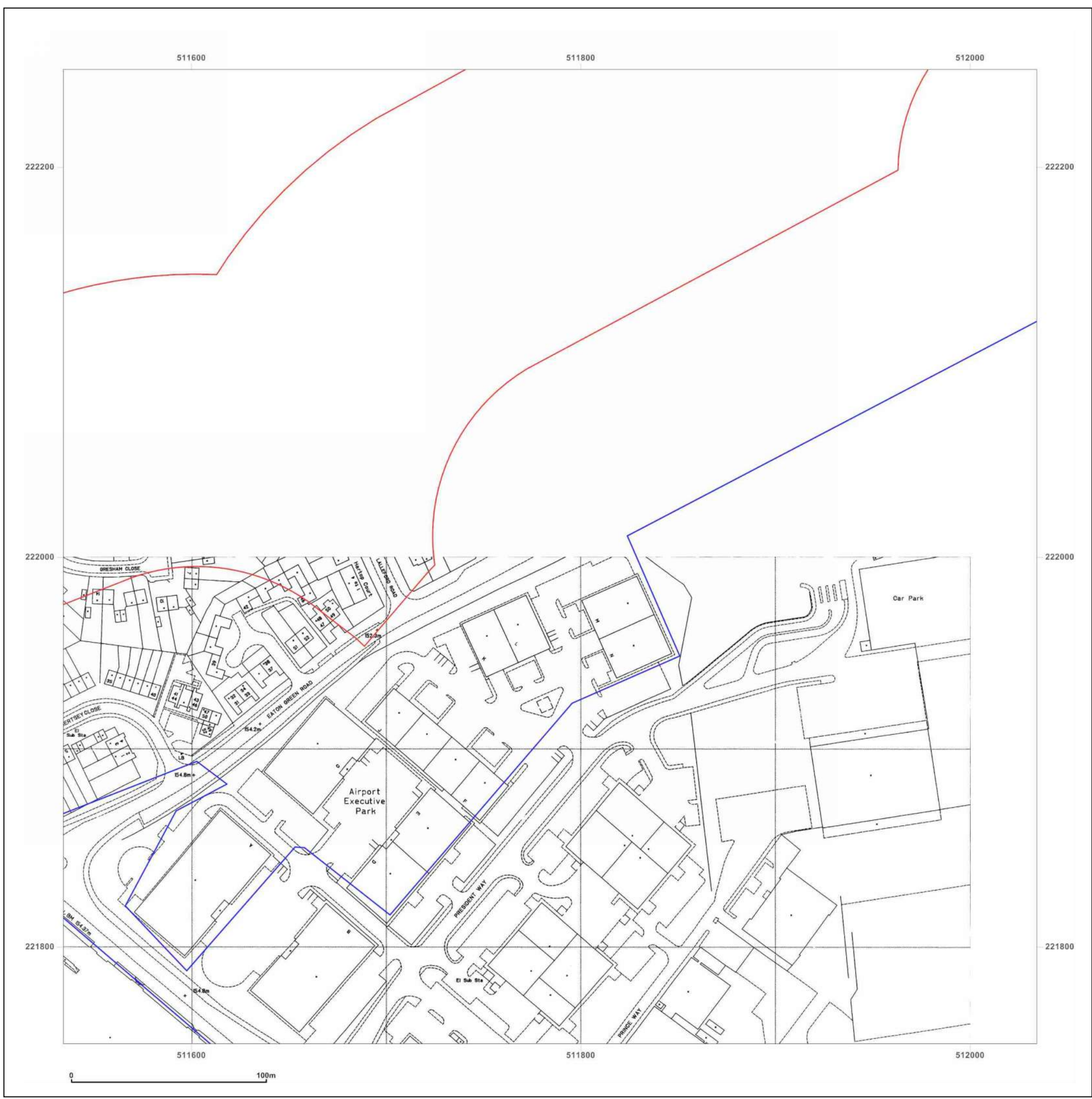


Produced by
 Groundsure Insights
 T: 08444 159000
 E: info@groundsure.com
 [REDACTED]

© Crown copyright and database rights 2018 Ordnance Survey 100035207

Production date: 20 November 2020

Map legend available at:
[\[REDACTED\]](#)



Site Details:

Luton Airport


Client Ref: Luton Aiport Expansion
Report Ref: GSIP-2020-10588-3211_1250scale_3_5
Grid Ref: 511784, 222000

Map Name: LandLine

Map date: 2003

Scale: 1:1,250

Printed at: 1:1,250



Produced by
 Groundsure Insights
 T: 08444 159000
 E: info@groundsure.com
 [REDACTED]

© Crown copyright and database rights 2018 Ordnance Survey 100035207

Production date: 20 November 2020

Map legend available at:
[\[REDACTED\]](#)



Site Details:

Luton Airport

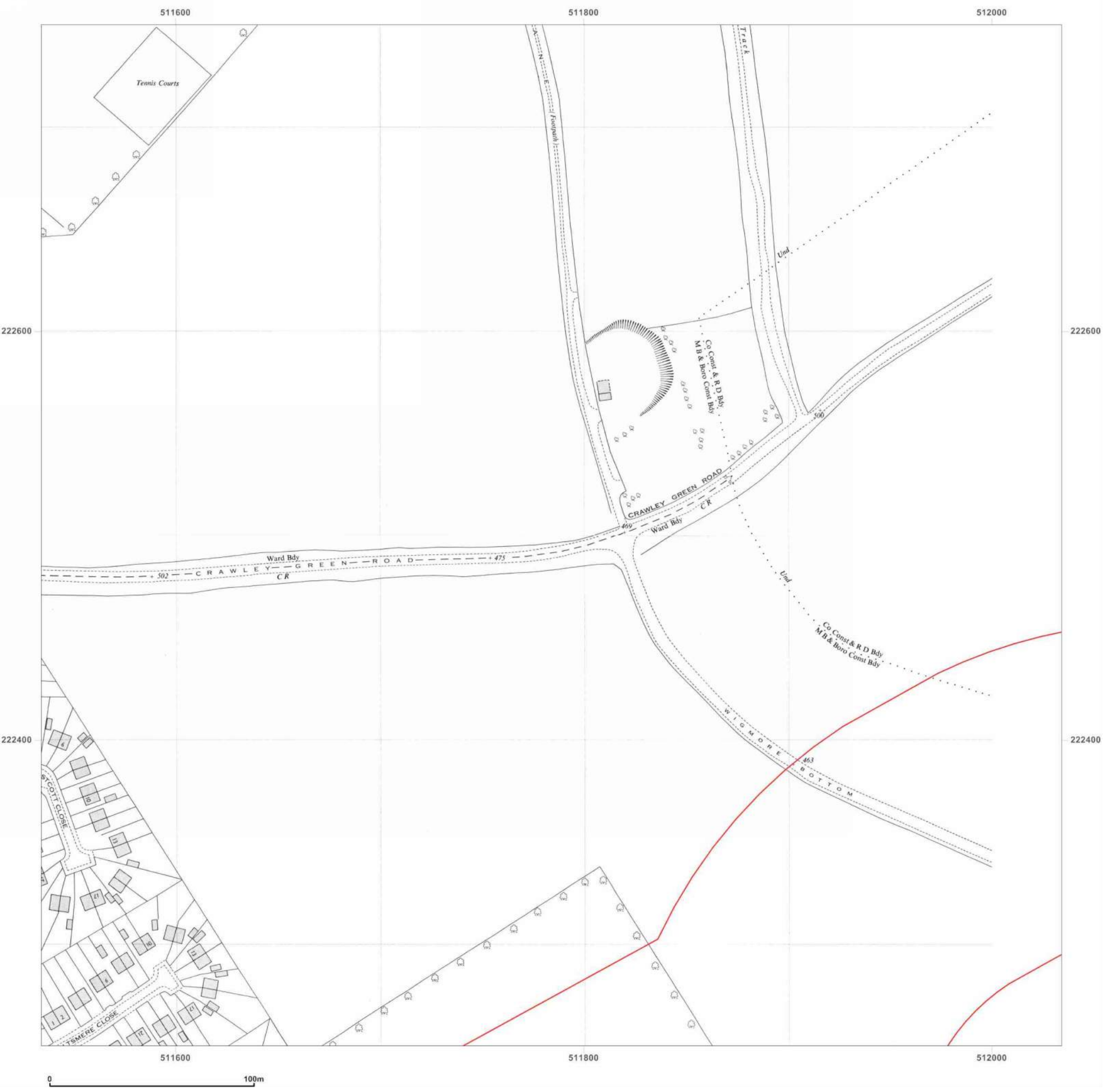
Client Ref: Luton Aiport Expansion
Report Ref: GSIP-2020-10588-3211_1250scale_3_6
Grid Ref: 511784, 222500

Map Name: National Grid

Map date: 1962

Scale: 1:1,250

Printed at: 1:2,000



Surveyed 1961
 Revised 1961
 Edition N/A
 Copyright 1962
 Levelled 1958

Surveyed 1961
 Revised 1961
 Edition N/A
 Copyright 1962
 Levelled 1958



Produced by
 Groundsure Insights
 T: 08444 159000
 E: info@groundsure.com
 [REDACTED]

© Crown copyright and database rights 2018 Ordnance Survey 100035207

Production date: 20 November 2020

Map legend available at:
[\[REDACTED\]](#)

Site Details:

Luton Airport

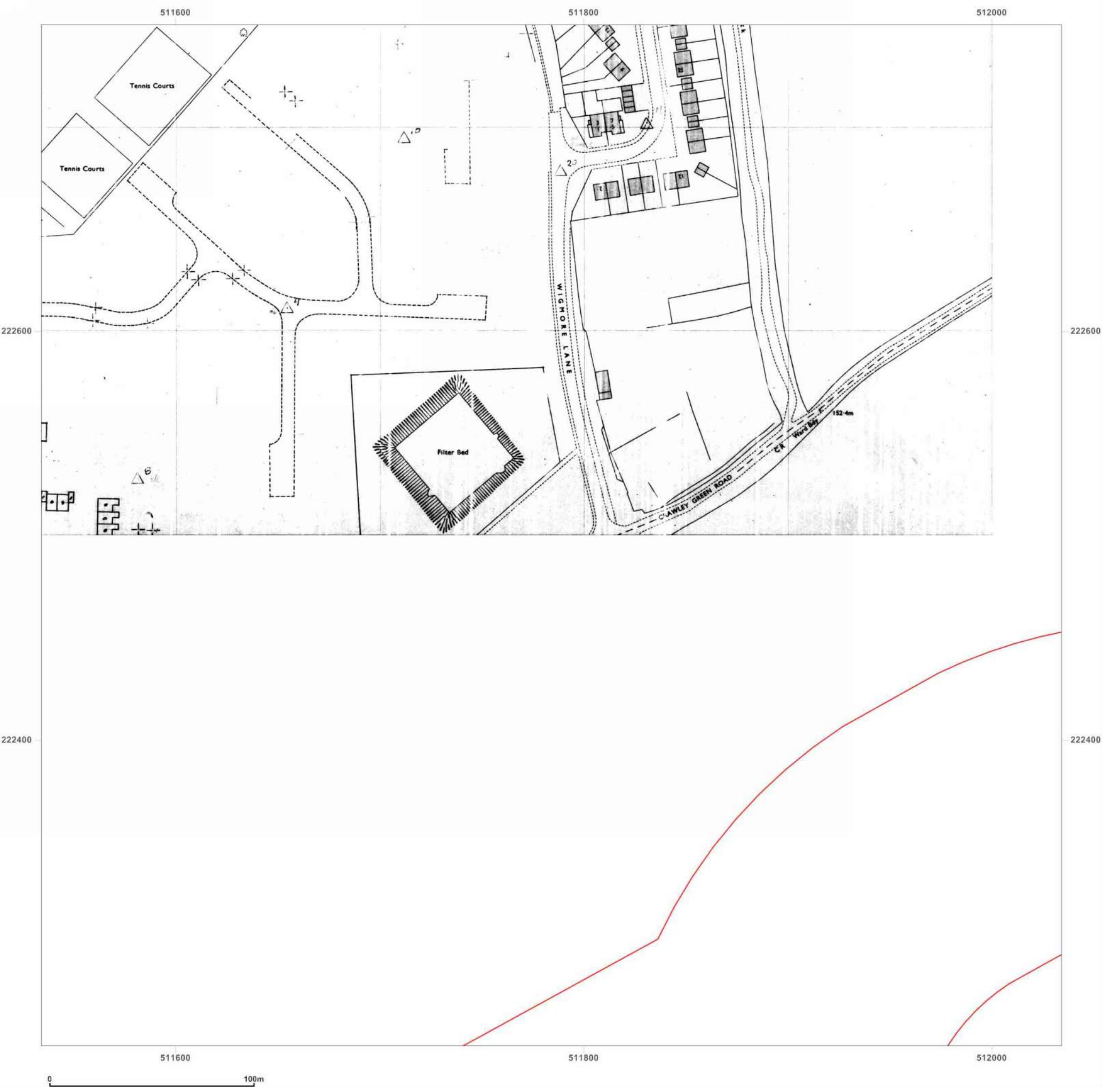
Client Ref: Luton Aiport Expansion
Report Ref: GSIP-2020-10588-3211_1250scale_3_6
Grid Ref: 511784, 222500

Map Name: National Grid


Map date: 1974

Scale: 1:1,250

Printed at: 1:2,000



Surveyed N/A
 Revised N/A
 Edition N/A
 Copyright N/A
 Levelled N/A



Produced by
 Groundsure Insights
 T: 08444 159000
 E: info@groundsure.com
 [REDACTED]

© Crown copyright and database rights 2018 Ordnance Survey 100035207

Production date: 20 November 2020

Map legend available at:
[\[REDACTED\]](#)

Site Details:

Luton Airport

Client Ref: Luton Aiport Expansion
Report Ref: GSIP-2020-10588-3211_1250scale_3_6
Grid Ref: 511784, 222500

Map Name: National Grid

Map date: 1973-1978

Scale: 1:1,250

Printed at: 1:2,000



<p>Surveyed 1961 Revised 1973 Edition N/A Copyright 1973 Levelled 1958</p>
<p>Surveyed N/A Revised N/A Edition N/A Copyright 1978 Levelled N/A</p>

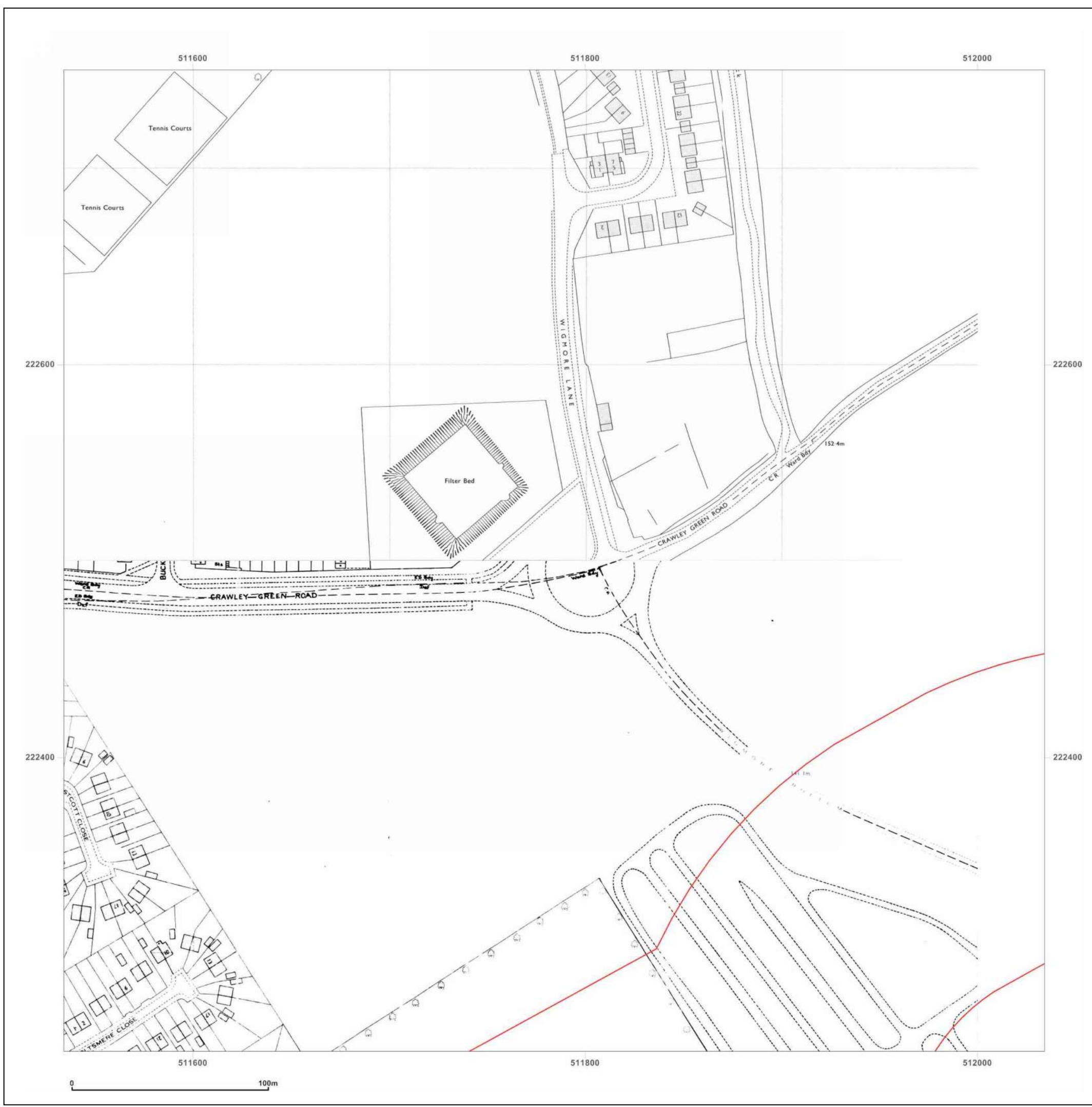


Produced by
 Groundsure Insights
 T: 08444 159000
 E: info@groundsure.com
 [REDACTED]

© Crown copyright and database rights 2018 Ordnance Survey 100035207

Production date: 20 November 2020

Map legend available at:
[\[REDACTED\]](#)



Site Details:

Luton Airport

Client Ref: Luton Aiport Expansion
Report Ref: GSIP-2020-10588-3211_1250scale_3_6
Grid Ref: 511784, 222500

Map Name: National Grid

Map date: 1977-1981

Scale: 1:1,250

Printed at: 1:2,000



<p>Surveyed N/A Revised N/A Edition N/A Copyright N/A Levelled N/A</p>
<p>Surveyed N/A Revised N/A Edition N/A Copyright 1981 Levelled 1958</p>



Produced by
 Groundsure Insights
 T: 08444 159000
 E: info@groundsure.com
 [REDACTED]

© Crown copyright and database rights 2018 Ordnance Survey 100035207

Production date: 20 November 2020

Map legend available at:
[\[REDACTED\]](#)



Site Details:

Luton Airport

Client Ref: Luton Aiport Expansion
Report Ref: GSIP-2020-10588-3211_1250scale_3_6
Grid Ref: 511784, 222500

Map Name: National Grid

Map date: 1979-1982

Scale: 1:1,250

Printed at: 1:2,000



Surveyed 1961
 Revised 1978
 Edition N/A
 Copyright 1979
 Levelled 1958

Surveyed N/A
 Revised N/A
 Edition N/A
 Copyright 1982
 Levelled 1958



Produced by
 Groundsure Insights
 T: 08444 159000
 E: info@groundsure.com
 [REDACTED]

© Crown copyright and database rights 2018 Ordnance Survey 100035207

Production date: 20 November 2020

Map legend available at:
[\[REDACTED\]](#)



Site Details:

Luton Airport

Client Ref: Luton Aiport Expansion
Report Ref: GSIP-2020-10588-3211_1250scale_3_6
Grid Ref: 511784, 222500

Map Name: National Grid

Map date: 1982-1984

Scale: 1:1,250

Printed at: 1:2,000



Surveyed 1982
 Revised 1984
 Edition N/A
 Copyright 1984
 Levelled 1982

Surveyed N/A
 Revised N/A
 Edition N/A
 Copyright 1982
 Levelled 1958



Produced by
 Groundsure Insights
 T: 08444 159000
 E: info@groundsure.com
 [REDACTED]

© Crown copyright and database rights 2018 Ordnance Survey 100035207

Production date: 20 November 2020

Map legend available at:
[\[REDACTED\]](#)

Site Details:

Luton Airport

Client Ref: Luton Aiport Expansion
Report Ref: GSIP-2020-10588-3211_1250scale_3_6
Grid Ref: 511784, 222500

Map Name: National Grid

Map date: 1984-1989

Scale: 1:1,250

Printed at: 1:2,000



Surveyed N/A
 Revised N/A
 Edition N/A
 Copyright 1984
 Levelled 1982

Surveyed 1988
 Revised 1988
 Edition N/A
 Copyright 1989
 Levelled N/A



Produced by
 Groundsure Insights
 T: 08444 159000
 E: info@groundsure.com
 [REDACTED]

© Crown copyright and database rights 2018 Ordnance Survey 100035207

Production date: 20 November 2020

Map legend available at:
[\[REDACTED\]](#)

Site Details:

Luton Airport

Client Ref: Luton Aiport Expansion
Report Ref: GSIP-2020-10588-3211_1250scale_3_6
Grid Ref: 511784, 222500

Map Name: National Grid

Map date: 1985-1990

Scale: 1:1,250

Printed at: 1:2,000



Surveyed 1961
 Revised 1989
 Edition N/A
 Copyright 1990
 Levelled N/A

Surveyed 1961
 Revised 1985
 Edition N/A
 Copyright 1986
 Levelled 1982



Produced by
 Groundsure Insights
 T: 08444 159000
 E: info@groundsure.com
 [REDACTED]

© Crown copyright and database rights 2018 Ordnance Survey 100035207

Production date: 20 November 2020

Map legend available at:
[\[REDACTED\]](#)



Site Details:

Luton Airport

Client Ref: Luton Aiport Expansion
Report Ref: GSIP-2020-10588-3211_1250scale_3_6
Grid Ref: 511784, 222500

Map Name: National Grid

Map date: 1993

Scale: 1:1,250

Printed at: 1:2,000



Surveved N/A Revised N/A Edition N/A Copyright 1993 Levelled N/A	Surveved N/A Revised N/A Edition N/A Copyright 1993 Levelled N/A
Surveved N/A Revised N/A Edition N/A Copyright 1993 Levelled N/A	Surveved N/A Revised N/A Edition N/A Copyright 1993 Levelled N/A



Produced by
 Groundsure Insights
 T: 08444 159000
 E: info@groundsure.com
 [REDACTED]

© Crown copyright and database rights 2018 Ordnance Survey 100035207

Production date: 20 November 2020

Map legend available at:
[\[REDACTED\]](#)

Site Details:

Luton Airport

Client Ref: Luton Aiport Expansion
Report Ref: GSIP-2020-10588-3211_1250scale_3_6
Grid Ref: 511784, 222500

Map Name: National Grid

Map date: 1993-1994

Scale: 1:1,250

Printed at: 1:2,000



<p>Surveyed 1993 Revised N/A Edition N/A Copyright 1993 Levelled N/A</p>	<p>Surveyed N/A Revised N/A Edition N/A Copyright 1994 Levelled N/A</p>
--	---



Produced by
 Groundsure Insights
 T: 08444 159000
 E: info@groundsure.com
 [REDACTED]

© Crown copyright and database rights 2018 Ordnance Survey 100035207

Production date: 20 November 2020

Map legend available at:
[\[REDACTED\]](#)



Site Details:

Luton Airport


Client Ref: Luton Aiport Expansion
Report Ref: GSIP-2020-10588-3211_1250scale_3_6
Grid Ref: 511784, 222500

Map Name: LandLine

Map date: 2003

Scale: 1:1,250

Printed at: 1:1,250



Produced by
 Groundsure Insights
 T: 08444 159000
 E: info@groundsure.com
 [REDACTED]

© Crown copyright and database rights 2018 Ordnance Survey 100035207

Production date: 20 November 2020

Map legend available at:
[\[REDACTED\]](#)



Site Details:

Luton Airport


Client Ref: Luton Aiport Expansion
Report Ref: GSIP-2020-10588-3211_1250scale_4_1
Grid Ref: 512284, 220000

Map Name: LandLine

Map date: 2003

Scale: 1:1,250

Printed at: 1:1,250

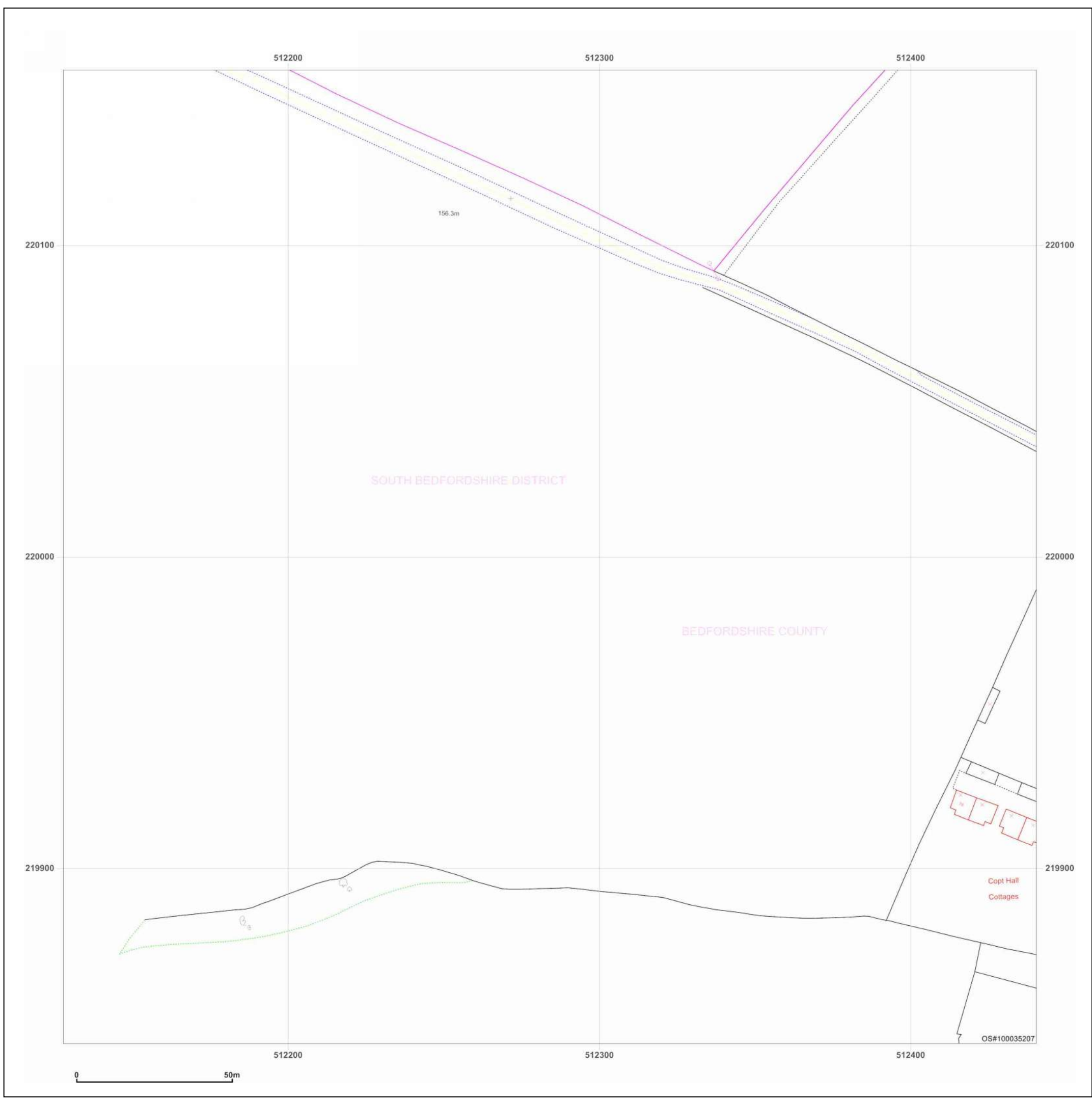


Produced by
 Groundsure Insights
 T: 08444 159000
 E: info@groundsure.com
 [REDACTED]

© Crown copyright and database rights 2018 Ordnance Survey 100035207

Production date: 20 November 2020

Map legend available at:
[\[REDACTED\]](#)



Site Details:

Luton Airport

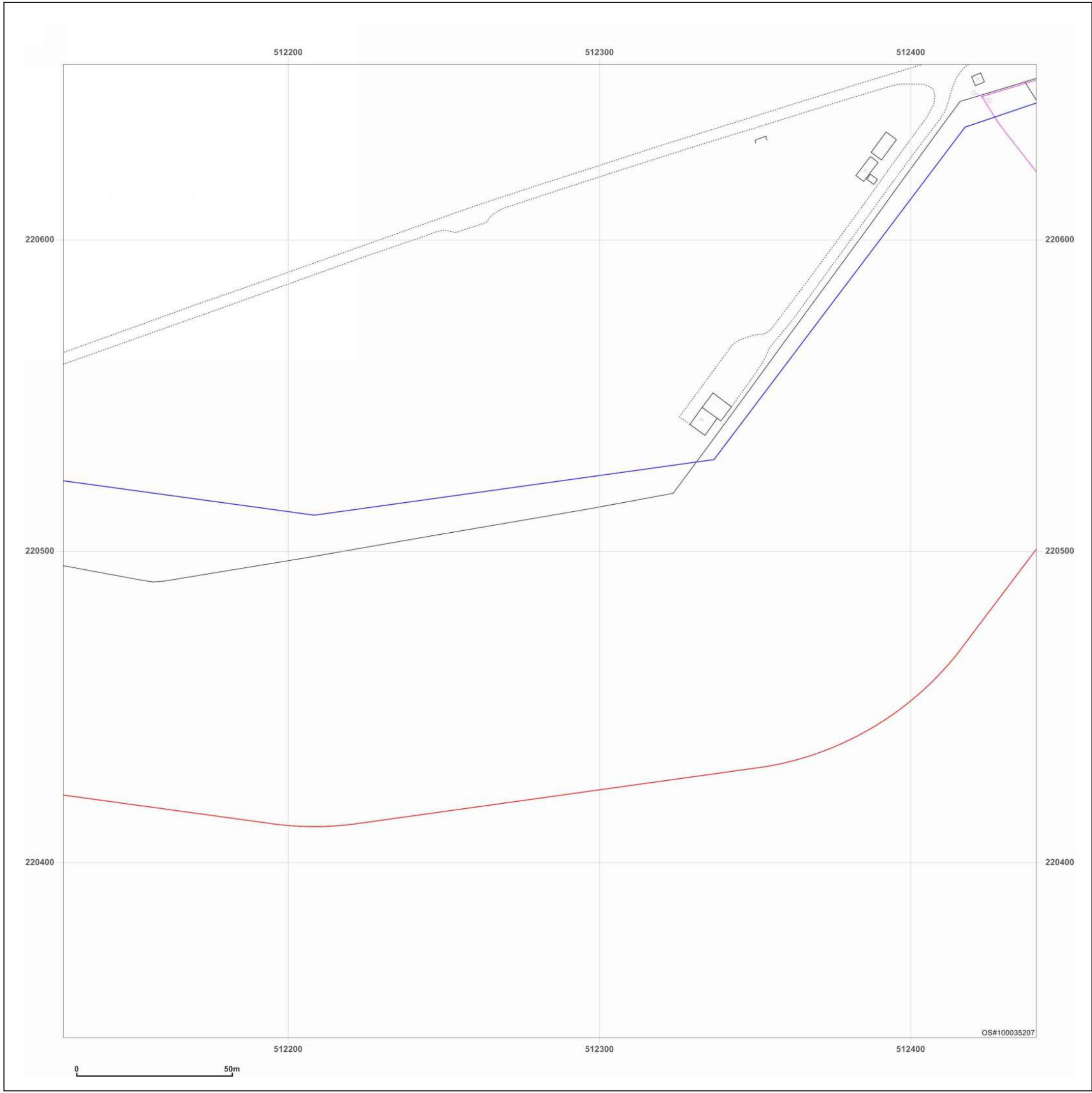

Client Ref: Luton Aiport Expansion
Report Ref: GSIP-2020-10588-3211_1250scale_4_2
Grid Ref: 512284, 220500

Map Name: LandLine

Map date: 2003

Scale: 1:1,250

Printed at: 1:1,250



Produced by
 Groundsure Insights
 T: 08444 159000
 E: info@groundsure.com
 [REDACTED]

© Crown copyright and database rights 2018 Ordnance Survey 100035207

Production date: 20 November 2020

Map legend available at:
[\[REDACTED\]](#)

Site Details:

Luton Airport



Client Ref: Luton Aiport Expansion
Report Ref: GSIP-2020-10588-3211_1250scale_4_3
Grid Ref: 512284, 221000

Map Name: LandLine

Map date: 2003

Scale: 1:1,250

Printed at: 1:1,250



Produced by
 Groundsure Insights
 T: 08444 159000
 E: info@groundsure.com
 [REDACTED]

© Crown copyright and database rights 2018 Ordnance Survey 100035207

Production date: 20 November 2020

Map legend available at:
[\[REDACTED\]](#)

Site Details:

Luton Airport

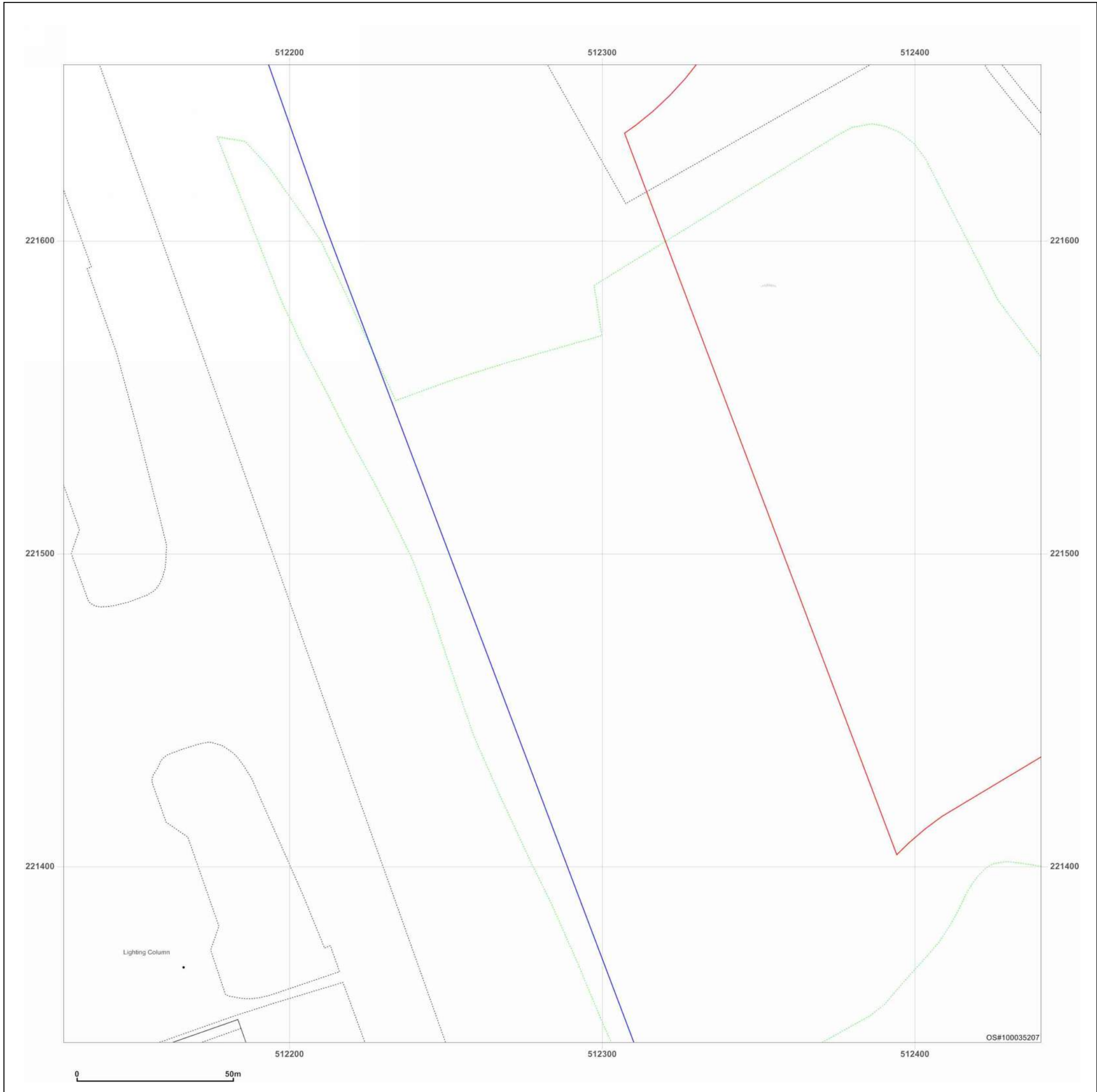

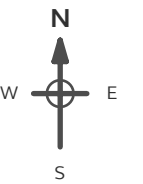
Client Ref: Luton Aiport Expansion
Report Ref: GSIP-2020-10588-3211_1250scale_4_4
Grid Ref: 512284, 221500

Map Name: LandLine

Map date: 2003

Scale: 1:1,250

Printed at: 1:1,250



Produced by
 Groundsure Insights
 T: 08444 159000
 E: info@groundsure.com
 [REDACTED]

© Crown copyright and database rights 2018 Ordnance Survey 100035207

Production date: 20 November 2020

Map legend available at:
[\[REDACTED\]](#)

Site Details:

Luton Airport

Client Ref: Luton Aiport Expansion
Report Ref: GSIP-2020-10588-3211_1250scale_4_5
Grid Ref: 512284, 222000

Map Name: National Grid

Map date: 1989-1993

Scale: 1:1,250

Printed at: 1:2,000



Surveyed 1988 Revised 1988 Edition N/A Copyright 1989 Levelled N/A	Surveyed N/A Revised N/A Edition N/A Copyright 1993 Levelled N/A
--	--

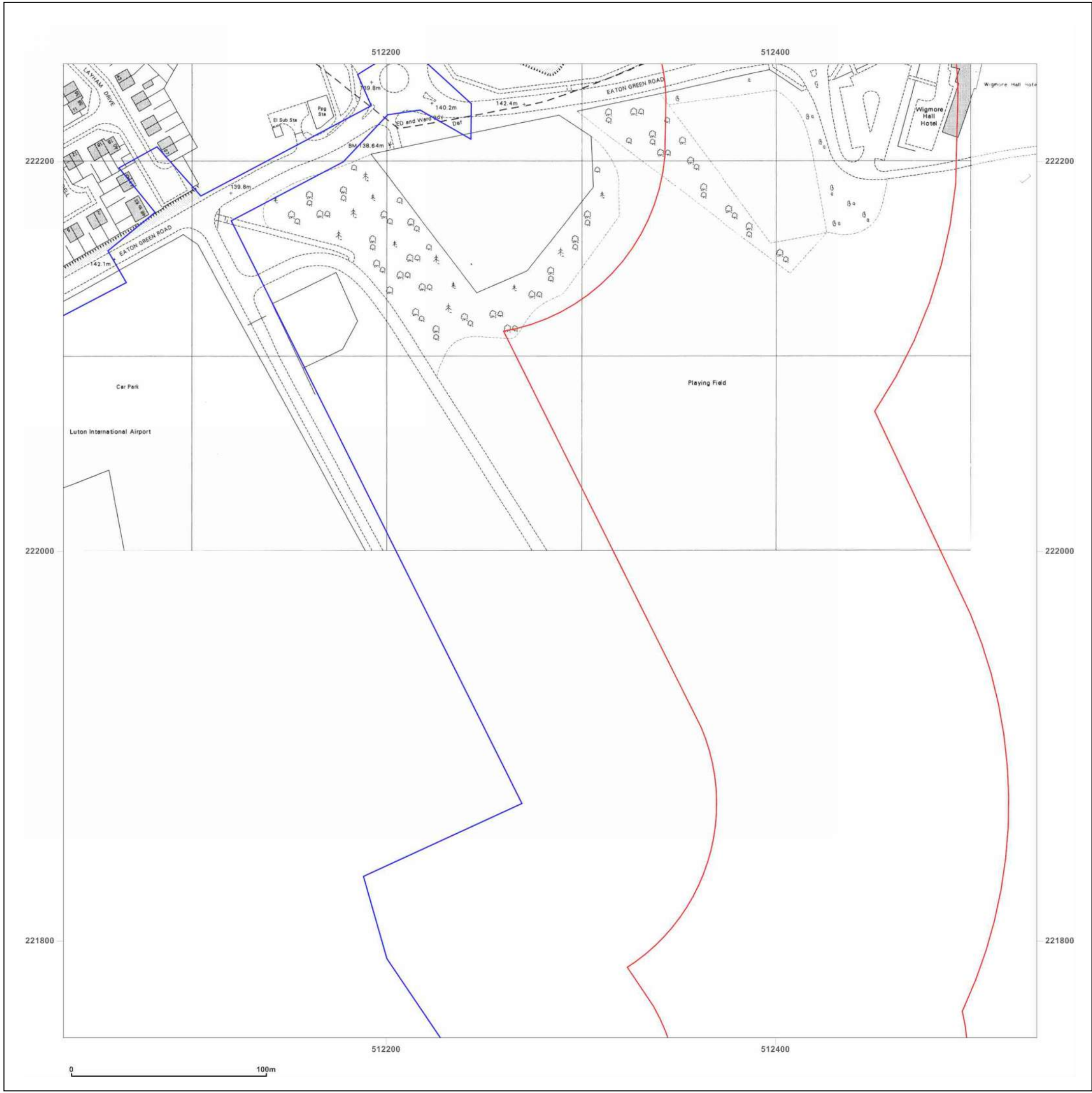


Produced by
 Groundsure Insights
 T: 08444 159000
 E: info@groundsure.com
 [REDACTED]

© Crown copyright and database rights 2018 Ordnance Survey 100035207

Production date: 20 November 2020

Map legend available at:
[\[REDACTED\]](#)



Site Details:

Luton Airport

Client Ref: Luton Aiport Expansion
Report Ref: GSIP-2020-10588-3211_1250scale_4_5
Grid Ref: 512284, 222000

Map Name: National Grid


Map date: 1993

Scale: 1:1,250

Printed at: 1:2,000



Surveyed N/A
 Revised N/A
 Edition N/A
 Copyright 1993
 Levelled N/A



Produced by
 Groundsure Insights
 T: 08444 159000
 E: info@groundsure.com
 [REDACTED]

© Crown copyright and database rights 2018 Ordnance Survey 100035207

Production date: 20 November 2020

Map legend available at:
[\[REDACTED\]](#)



Site Details:

Luton Airport

Client Ref: Luton Aiport Expansion
Report Ref: GSIP-2020-10588-3211_1250scale_4_5
Grid Ref: 512284, 222000

Map Name: National Grid


Map date: 1993

Scale: 1:1,250

Printed at: 1:2,000



Surveyed 1993
 Revised 1993
 Edition N/A
 Copyright N/A
 Levelled N/A



Produced by
 Groundsure Insights
 T: 08444 159000
 E: info@groundsure.com
 [REDACTED]

© Crown copyright and database rights 2018 Ordnance Survey 100035207

Production date: 20 November 2020

Map legend available at:
[\[REDACTED\]](#)



Site Details:

Luton Airport

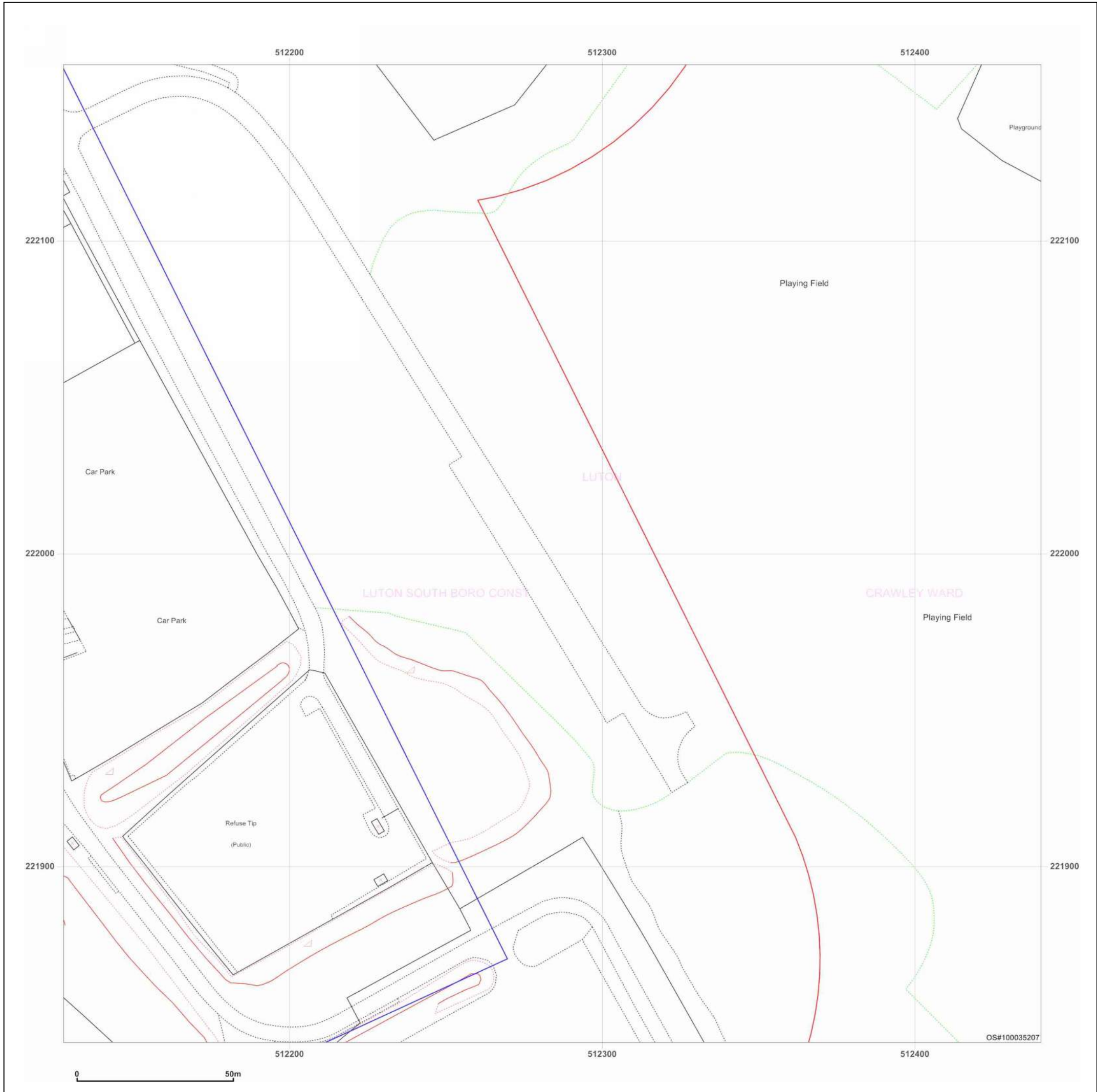

Client Ref: Luton Aiport Expansion
Report Ref: GSIP-2020-10588-3211_1250scale_4_5
Grid Ref: 512284, 222000

Map Name: LandLine

Map date: 2003

Scale: 1:1,250

Printed at: 1:1,250



Produced by
 Groundsure Insights
 T: 08444 159000
 E: info@groundsure.com
 [REDACTED]

© Crown copyright and database rights 2018 Ordnance Survey 100035207

Production date: 20 November 2020

Map legend available at:
[\[REDACTED\]](#)

Site Details:

Luton Airport

Client Ref: Luton Aiport Expansion
Report Ref: GSIP-2020-10588-3211_1250scale_4_6
Grid Ref: 512284, 222500

Map Name: National Grid

Map date: 1989-1993

Scale: 1:1,250

Printed at: 1:2,000



Surveied N/A Revised N/A Edition N/A Copyright 1993 Levelled N/A	Surveied N/A Revised N/A Edition N/A Copyright 1993 Levelled N/A
Surveied 1988 Revised 1988 Edition N/A Copyright 1989 Levelled N/A	Surveied N/A Revised N/A Edition N/A Copyright 1993 Levelled N/A



Produced by
 Groundsure Insights
 T: 08444 159000
 E: info@groundsure.com
 [REDACTED]

© Crown copyright and database rights 2018 Ordnance Survey 100035207

Production date: 20 November 2020

Map legend available at:
[\[REDACTED\]](#)



Site Details:

Luton Airport

Client Ref: Luton Aiport Expansion
Report Ref: GSIP-2020-10588-3211_1250scale_4_6
Grid Ref: 512284, 222500

Map Name: National Grid

Map date: 1993-1994

Scale: 1:1,250

Printed at: 1:2,000



<p>Surveyed N/A Revised N/A Edition N/A Copyright 1994 Levelled N/A</p>	<p>Surveyed N/A Revised N/A Edition N/A Copyright 1993 Levelled N/A</p>
---	---

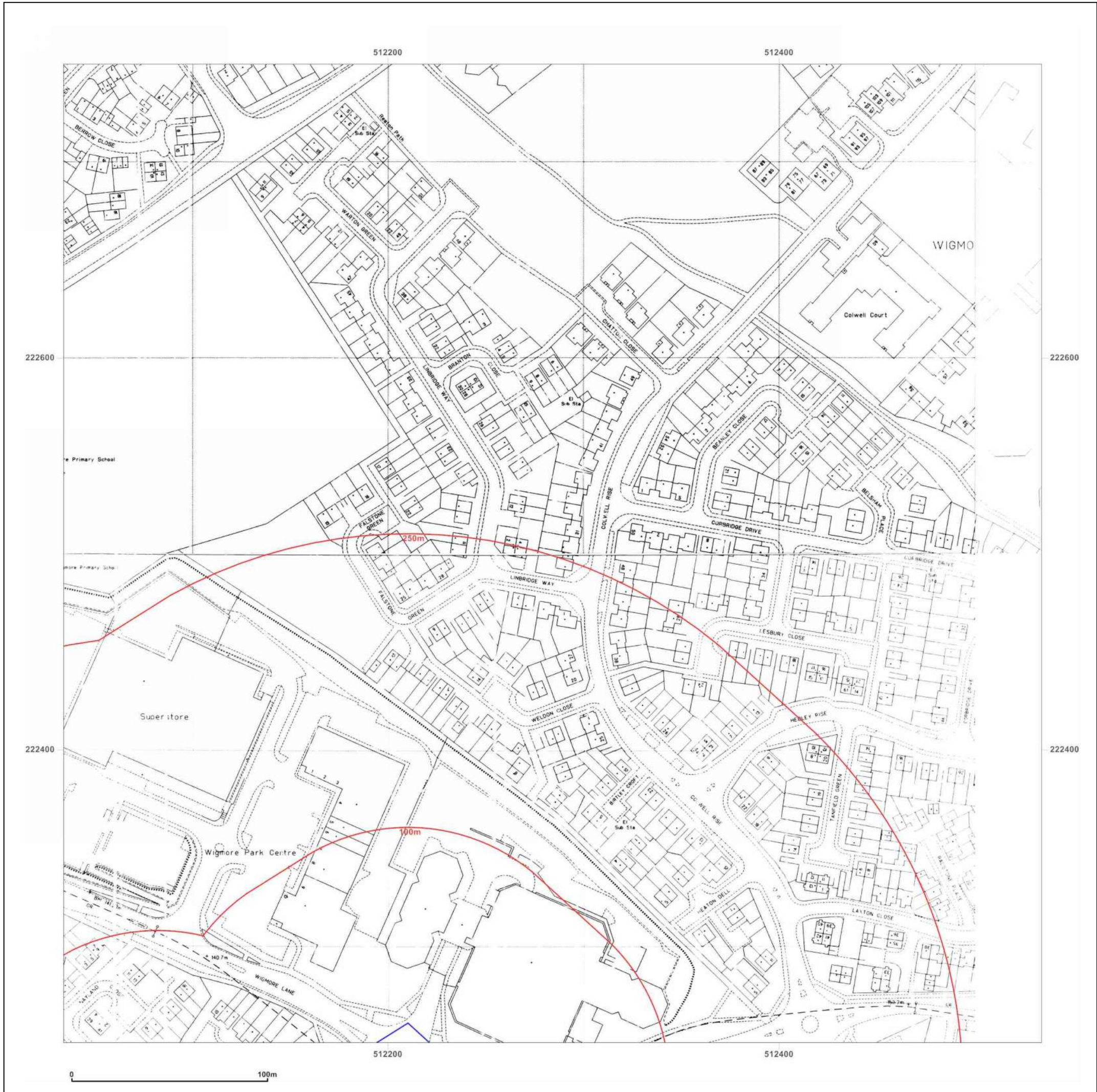


Produced by
 Groundsure Insights
 T: 08444 159000
 E: info@groundsure.com
 [REDACTED]

© Crown copyright and database rights 2018 Ordnance Survey 100035207

Production date: 20 November 2020

Map legend available at:
[\[REDACTED\]](#)



Site Details:

Luton Airport

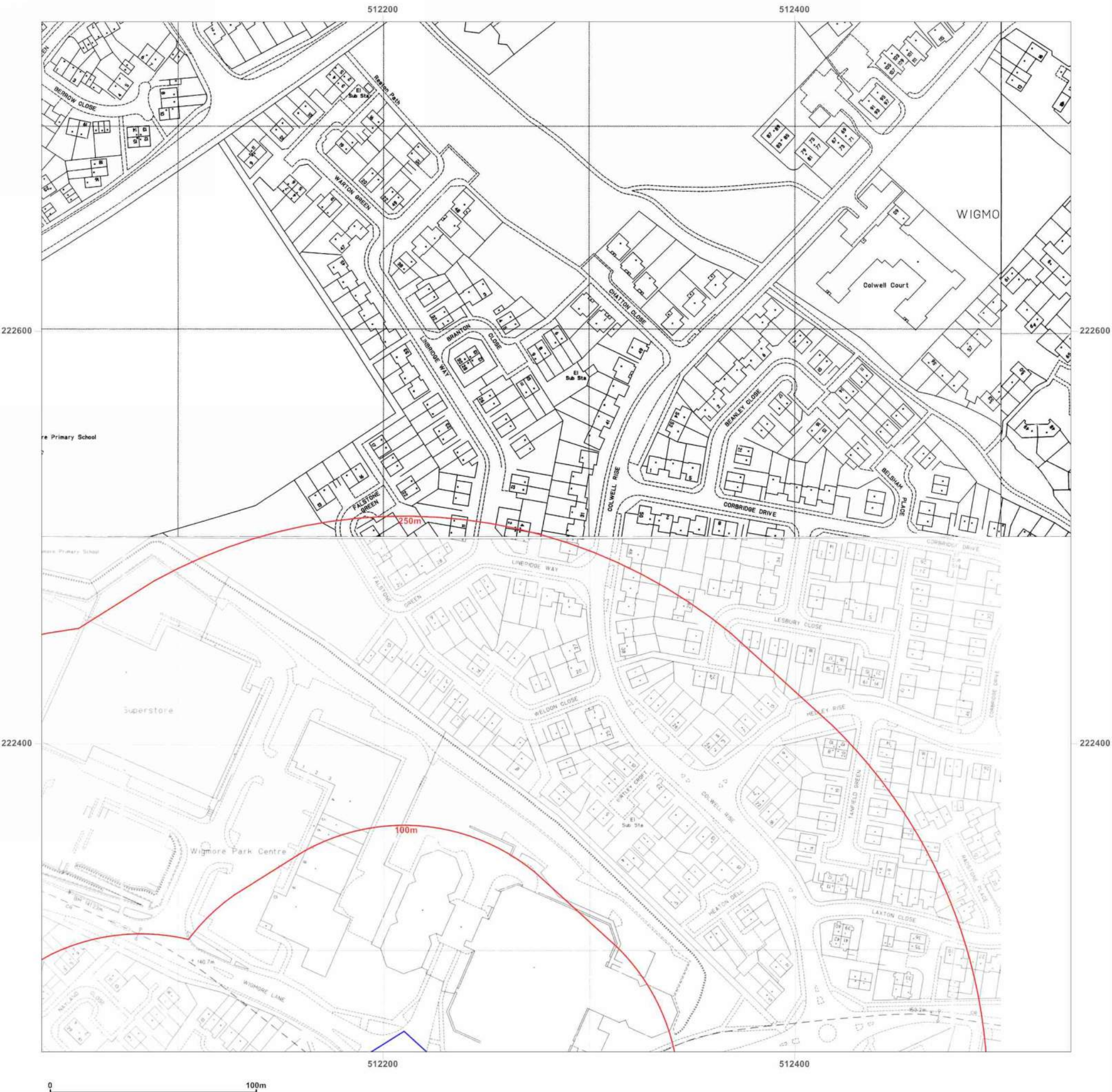
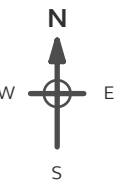
Client Ref: Luton Aiport Expansion
Report Ref: GSIP-2020-10588-3211_1250scale_4_6
Grid Ref: 512284, 222500

Map Name: National Grid

Map date: 1993-1994

Scale: 1:1,250

Printed at: 1:2,000



Surveyed 1994
 Revised 1994
 Edition N/A
 Copyright 1994
 Levelled N/A

Surveyed 1993
 Revised 1993
 Edition N/A
 Copyright 1993
 Levelled N/A



Produced by
 Groundsure Insights
 T: 08444 159000
 E: info@groundsure.com
 [REDACTED]

© Crown copyright and database rights 2018 Ordnance Survey 100035207

Production date: 20 November 2020

Map legend available at:
[\[REDACTED\]](#)



Site Details:

Luton Airport


Client Ref: Luton Aiport Expansion
Report Ref: GSIP-2020-10588-3211_1250scale_4_6
Grid Ref: 512284, 222500

Map Name: LandLine

Map date: 2003

Scale: 1:1,250

Printed at: 1:1,250



Produced by
 Groundsure Insights
 T: 08444 159000
 E: info@groundsure.com
 [REDACTED]

© Crown copyright and database rights 2018 Ordnance Survey 100035207

Production date: 20 November 2020

Map legend available at:
[\[REDACTED\]](#)



Site Details:

Luton Airport

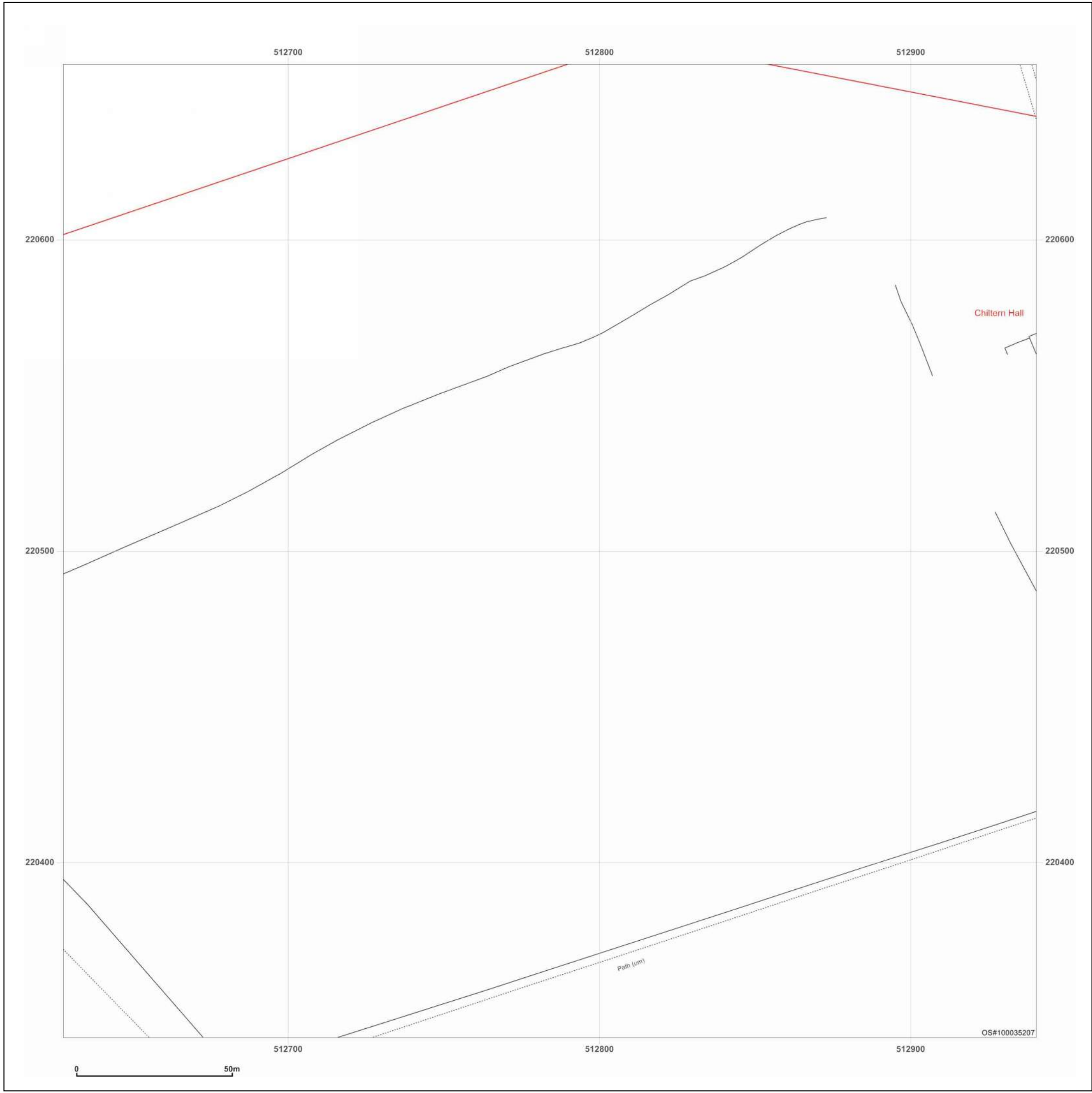

Client Ref: Luton Aiport Expansion
Report Ref: GSIP-2020-10588-3211_1250scale_5_2
Grid Ref: 512784, 220500

Map Name: LandLine

Map date: 2003

Scale: 1:1,250

Printed at: 1:1,250



Produced by
 Groundsure Insights
 T: 08444 159000
 E: info@groundsure.com
 [REDACTED]

© Crown copyright and database rights 2018 Ordnance Survey 100035207

Production date: 20 November 2020

Map legend available at:
[\[REDACTED\]](#)

Site Details:

Luton Airport


Client Ref: Luton Aiport Expansion
Report Ref: GSIP-2020-10588-3211_1250scale_5_3
Grid Ref: 512784, 221000

Map Name: LandLine

Map date: 2003

Scale: 1:1,250

Printed at: 1:1,250

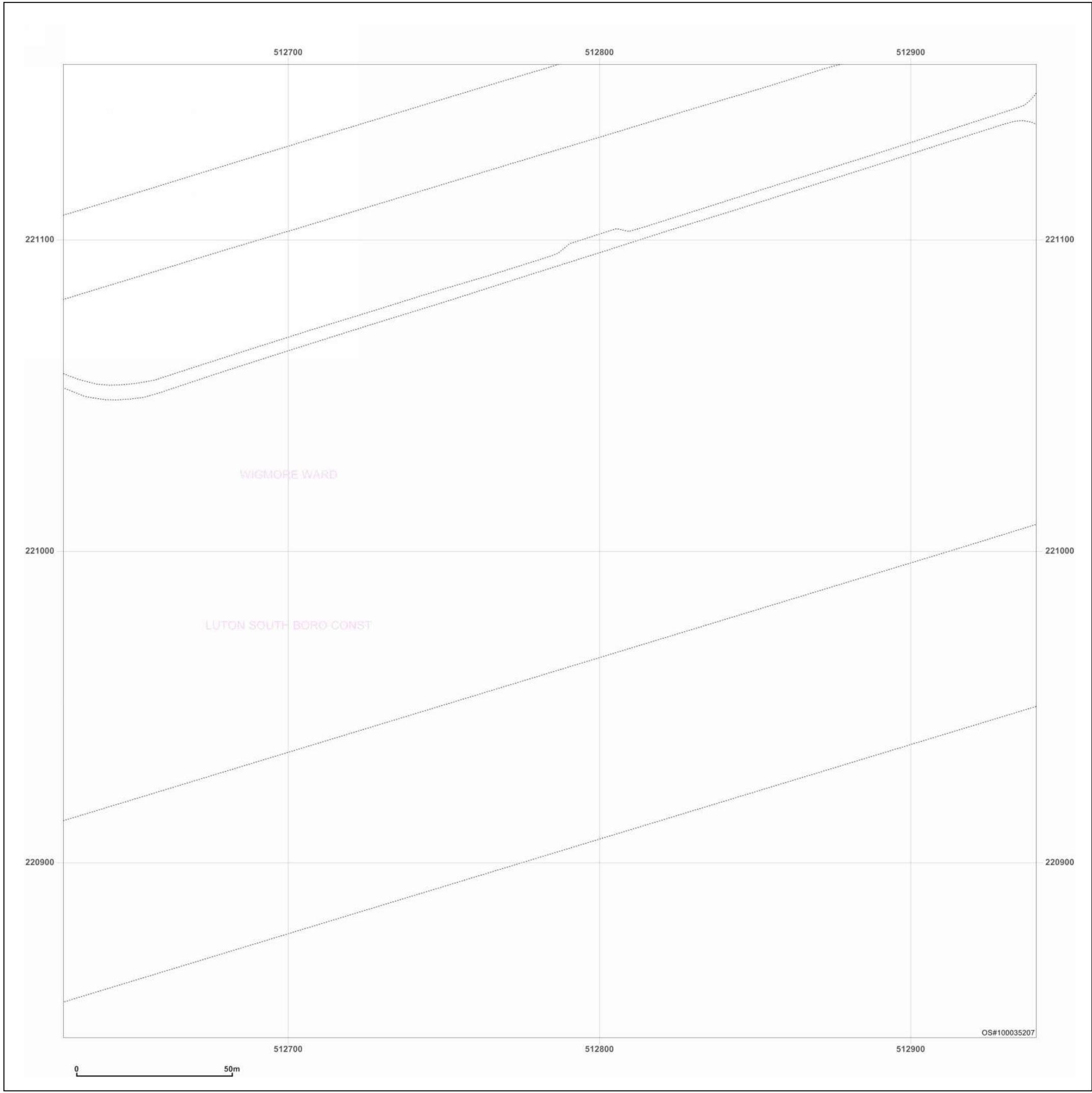


Produced by
 Groundsure Insights
 T: 08444 159000
 E: info@groundsure.com
 [REDACTED]

© Crown copyright and database rights 2018 Ordnance Survey 100035207

Production date: 20 November 2020

Map legend available at:
[\[REDACTED\]](#)



Site Details:

Luton Airport

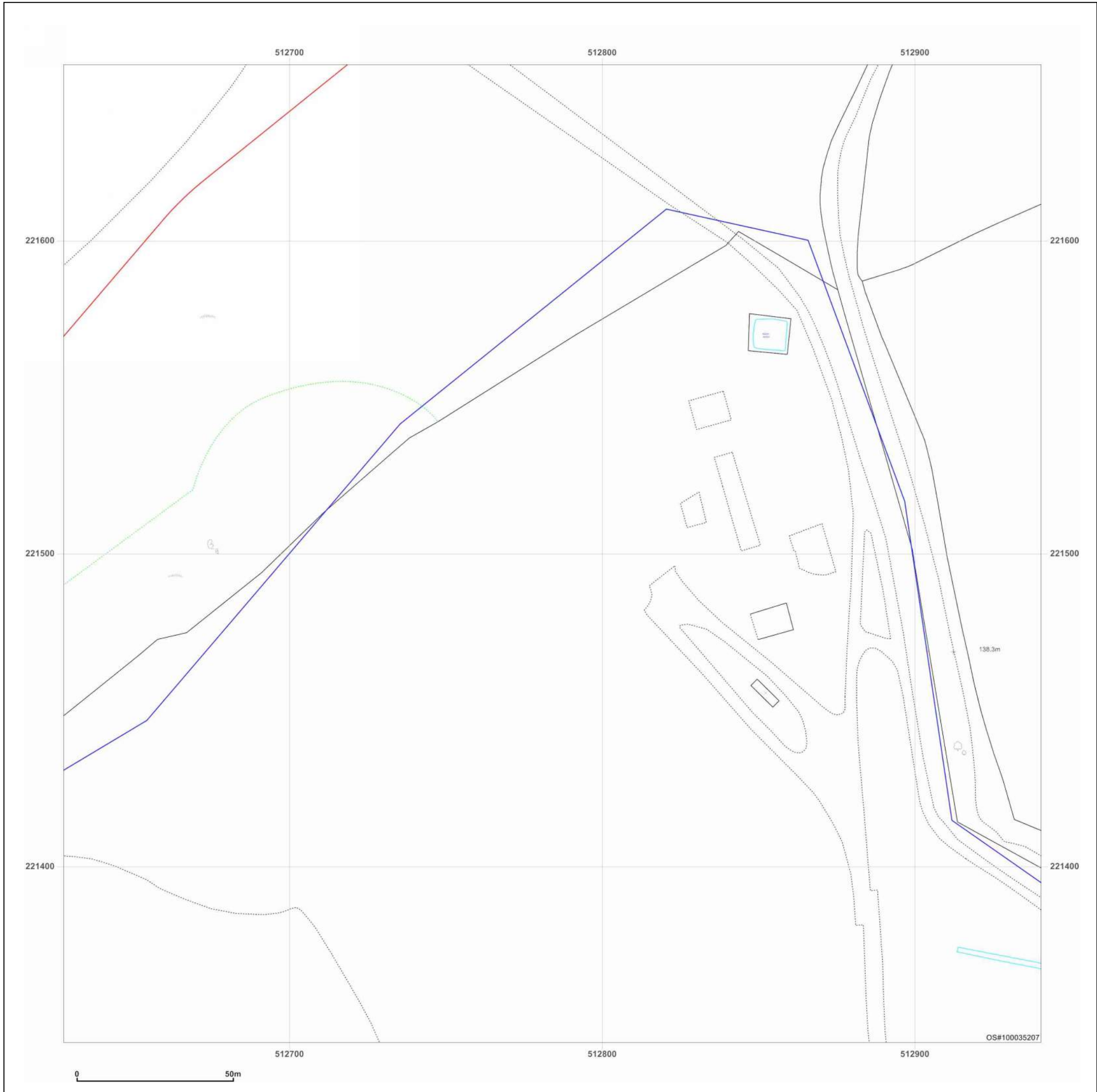

Client Ref: Luton Aiport Expansion
Report Ref: GSIP-2020-10588-3211_1250scale_5_4
Grid Ref: 512784, 221500

Map Name: LandLine

Map date: 2003

Scale: 1:1,250

Printed at: 1:1,250



Produced by
 Groundsure Insights
 T: 08444 159000
 E: info@groundsure.com
 [REDACTED]

© Crown copyright and database rights 2018 Ordnance Survey 100035207

Production date: 20 November 2020

Map legend available at:
[\[REDACTED\]](#)

Site Details:

Luton Airport

Client Ref: Luton Aiport Expansion
Report Ref: GSIP-2020-10588-3211_1250scale_5_5
Grid Ref: 512784, 222000

Map Name: National Grid


Map date: 1993

Scale: 1:1,250

Printed at: 1:2,000



Surveyed N/A
 Revised N/A
 Edition N/A
 Copyright 1993
 Levelled N/A

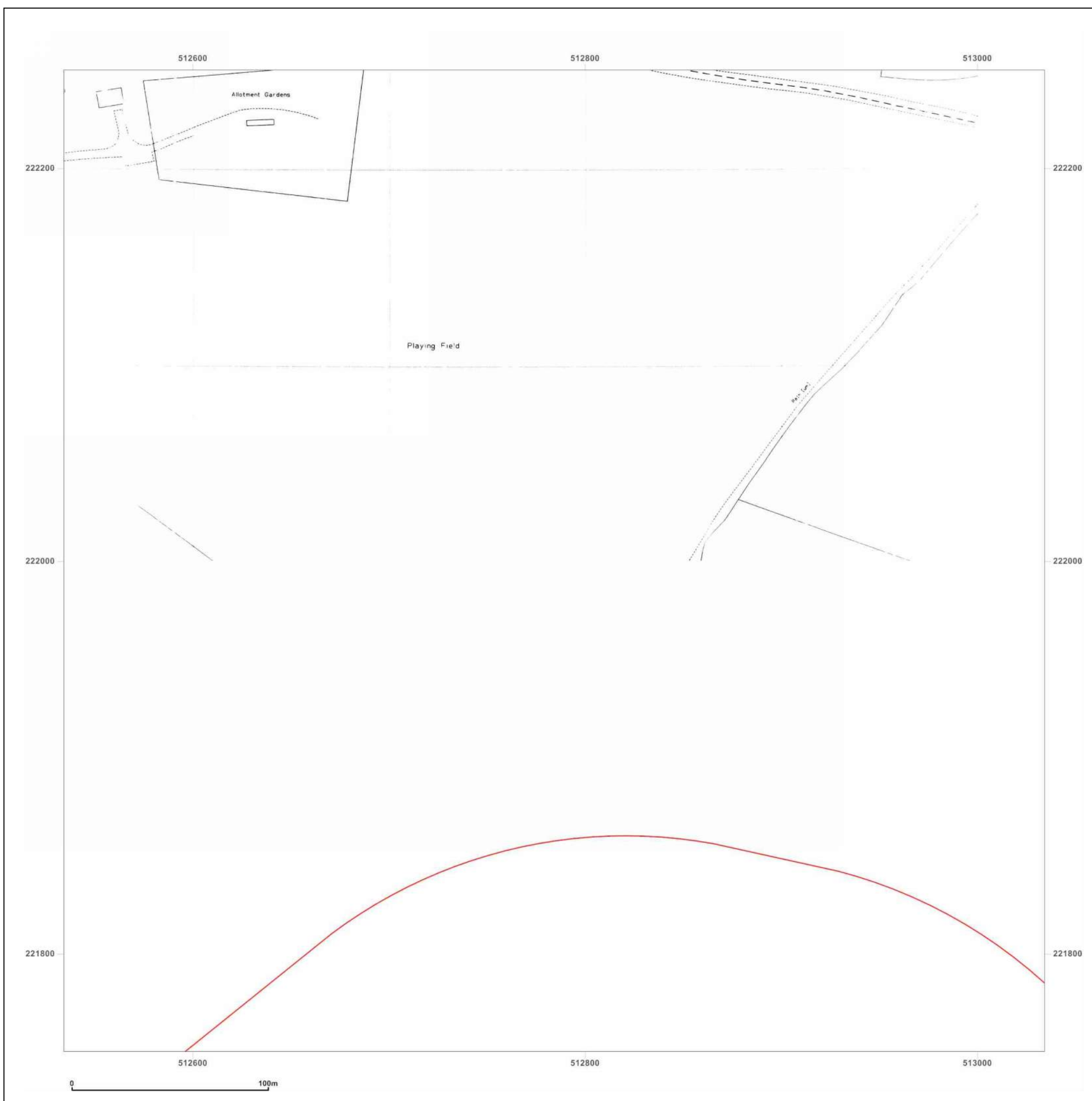


Produced by
 Groundsure Insights
 T: 08444 159000
 E: info@groundsure.com
 [REDACTED]

© Crown copyright and database rights 2018 Ordnance Survey 100035207

Production date: 20 November 2020

Map legend available at:
[\[REDACTED\]](#)



Site Details:

Luton Airport


Client Ref: Luton Aiport Expansion
Report Ref: GSIP-2020-10588-3211_1250scale_5_5
Grid Ref: 512784, 222000

Map Name: LandLine

Map date: 2003

Scale: 1:1,250

Printed at: 1:1,250



Produced by
 Groundsure Insights
 T: 08444 159000
 E: info@groundsure.com
 [REDACTED]

© Crown copyright and database rights 2018 Ordnance Survey 100035207

Production date: 20 November 2020

Map legend available at:
[\[REDACTED\]](#)



Site Details:

Luton Airport


Client Ref: Luton Aiport Expansion
Report Ref: GSIP-2020-10588-3211_1250scale_6_2
Grid Ref: 513284, 220500

Map Name: LandLine

Map date: 2003

Scale: 1:1,250

Printed at: 1:1,250

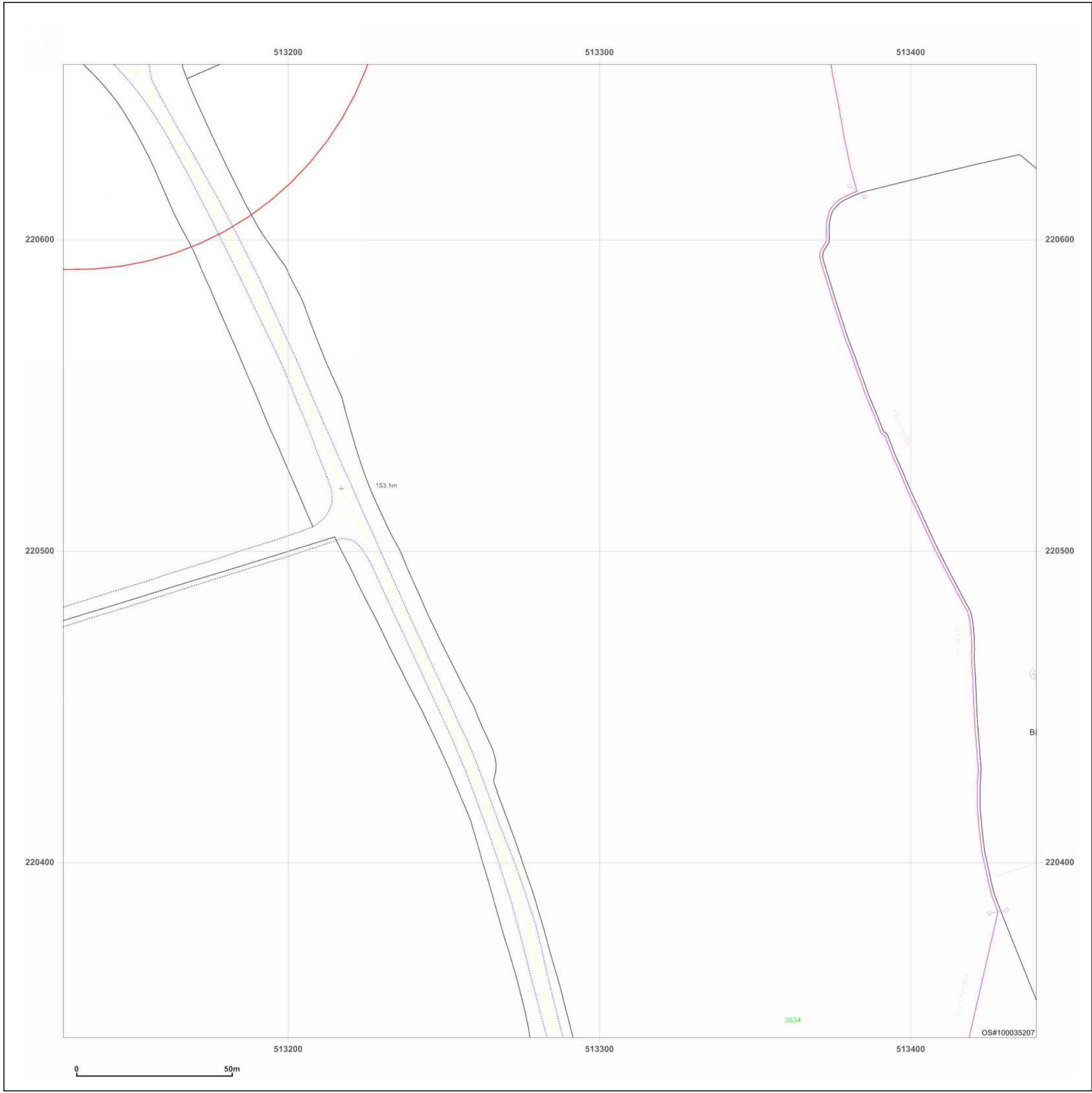


Produced by
 Groundsure Insights
 T: 08444 159000
 E: info@groundsure.com
 [REDACTED]

© Crown copyright and database rights 2018 Ordnance Survey 100035207

Production date: 20 November 2020

Map legend available at:
[\[REDACTED\]](#)



Site Details:

Luton Airport


Client Ref: Luton Aiport Expansion
Report Ref: GSIP-2020-10588-3211_1250scale_6_3
Grid Ref: 513284, 221000

Map Name: LandLine

Map date: 2003

Scale: 1:1,250

Printed at: 1:1,250

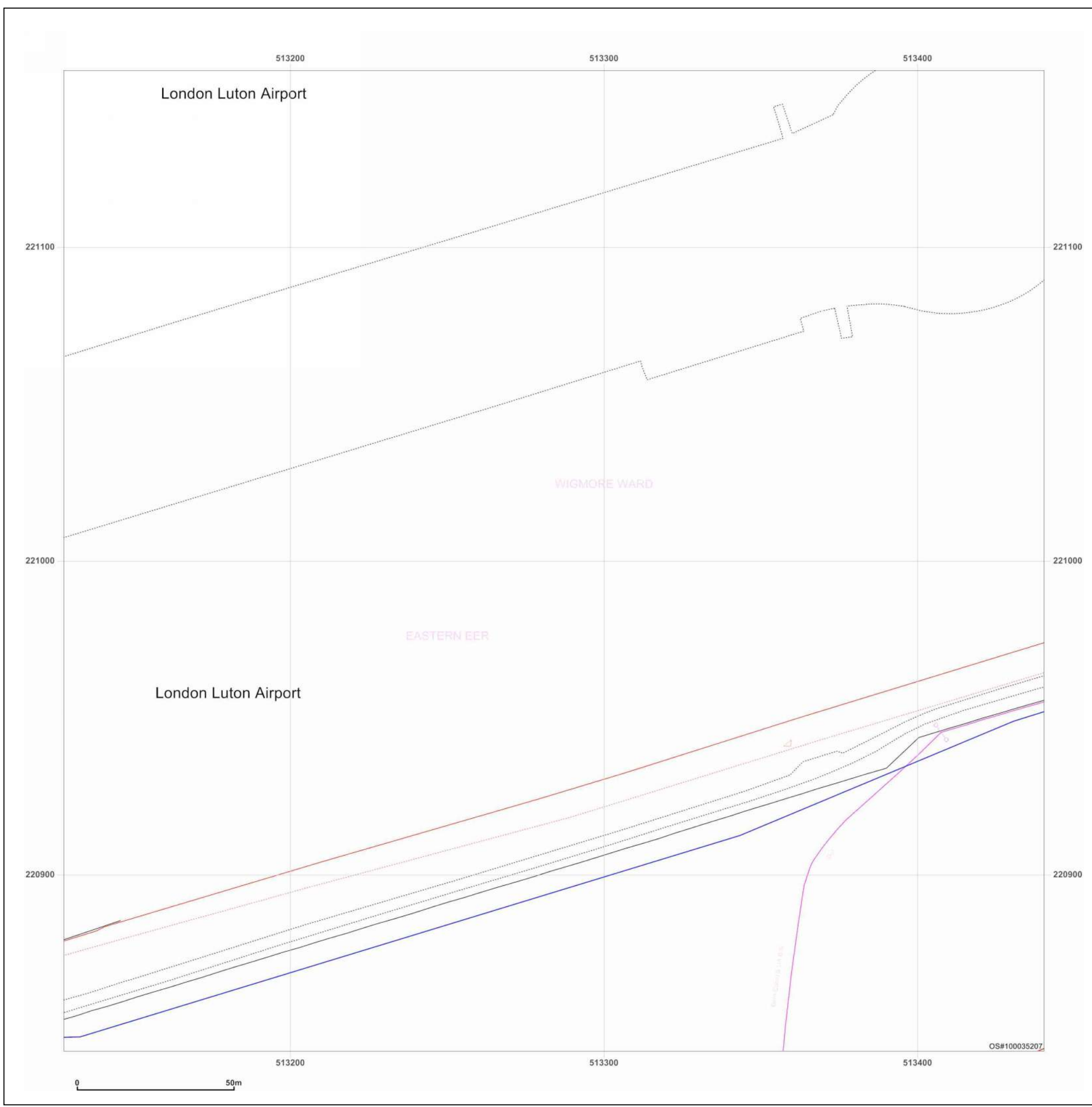


Produced by
 Groundsure Insights
 T: 08444 159000
 E: info@groundsure.com
 [REDACTED]

© Crown copyright and database rights 2018 Ordnance Survey 100035207

Production date: 20 November 2020

Map legend available at:
[\[REDACTED\]](#)



Site Details:

Luton Airport

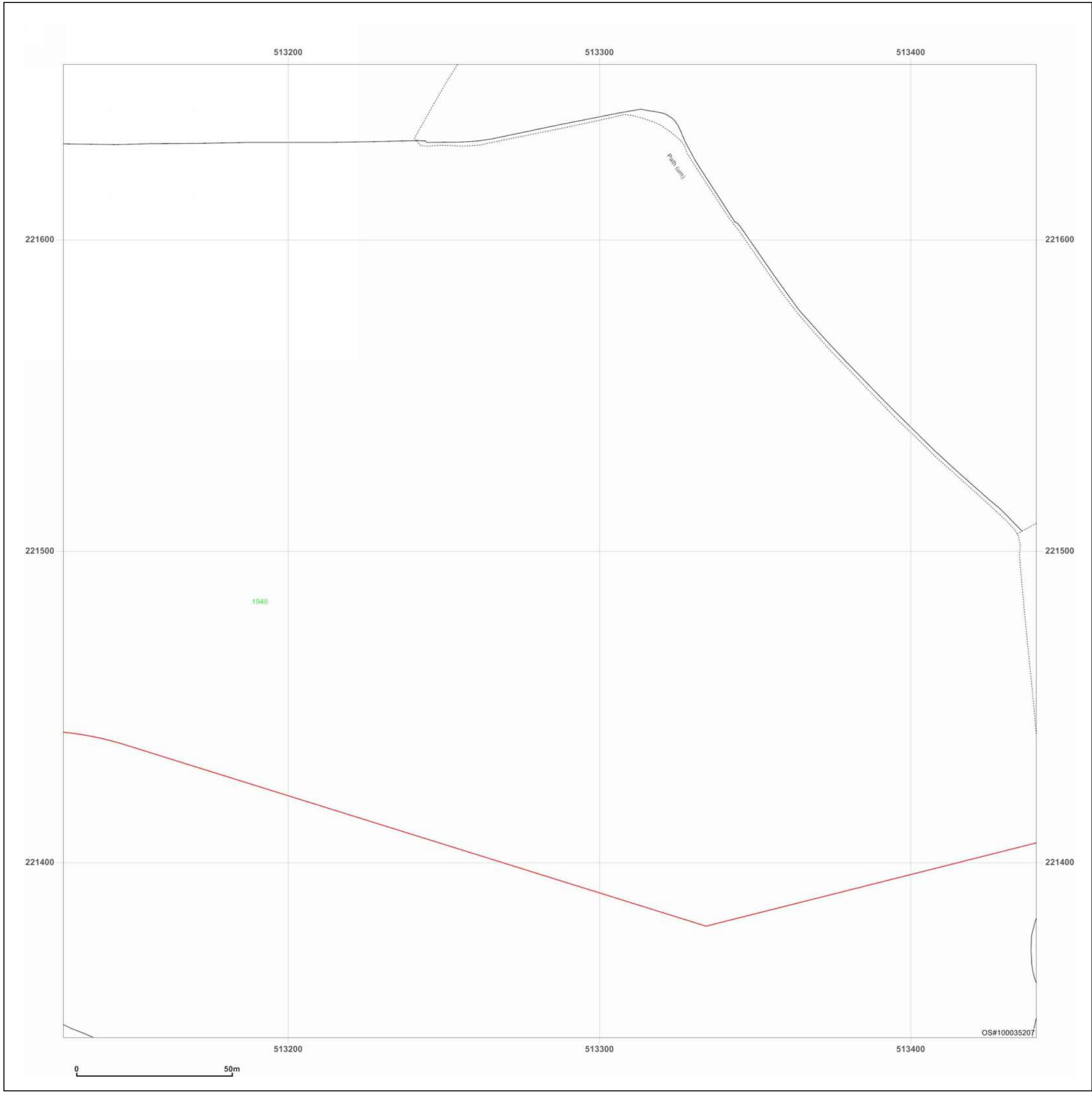

Client Ref: Luton Airport Expansion
Report Ref: GSIP-2020-10588-3211_1250scale_6_4
Grid Ref: 513284, 221500

Map Name: LandLine

Map date: 2003

Scale: 1:1,250

Printed at: 1:1,250



Produced by
 Groundsure Insights
 T: 08444 159000
 E: info@groundsure.com
 [REDACTED]

© Crown copyright and database rights 2018 Ordnance Survey 100035207

Production date: 20 November 2020

Map legend available at:
[\[REDACTED\]](#)

Site Details:

Luton Airport


Client Ref: Luton Aiport Expansion
Report Ref: GSIP-2020-10588-3211_1250scale_7_3
Grid Ref: 513784, 221000

Map Name: LandLine

Map date: 2003

Scale: 1:1,250

Printed at: 1:1,250




Produced by
 Groundsure Insights
 T: 08444 159000
 E: info@groundsure.com
 [REDACTED]

© Crown copyright and database rights 2018 Ordnance Survey 100035207

Production date: 20 November 2020

Map legend available at:
[\[REDACTED\]](#)



Site Details:

Luton Airport


Client Ref: Luton Aiport Expansion
Report Ref: GSIP-2020-10588-3211_1250scale_7_4
Grid Ref: 513784, 221500

Map Name: LandLine

Map date: 2003

Scale: 1:1,250

Printed at: 1:1,250

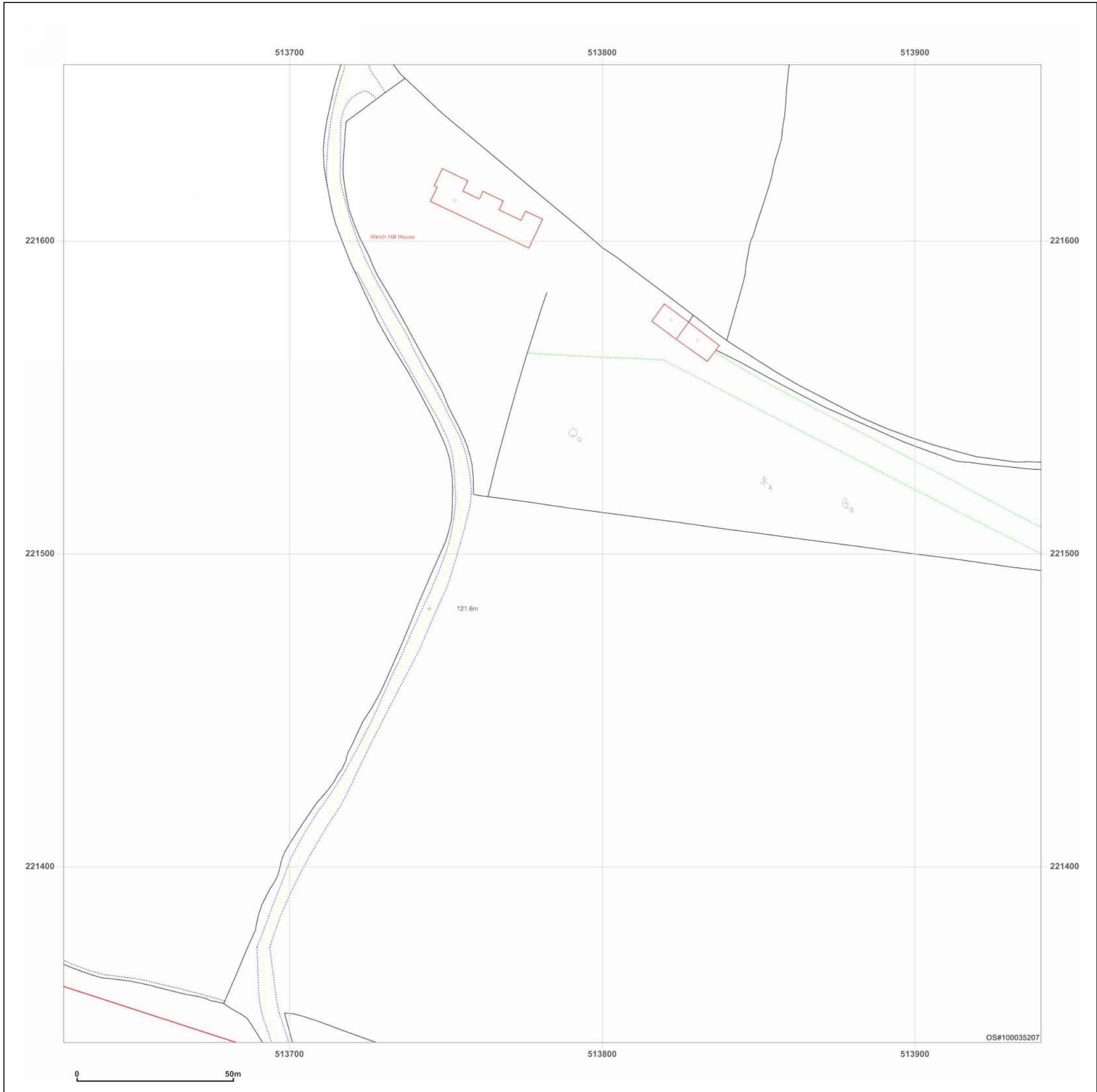



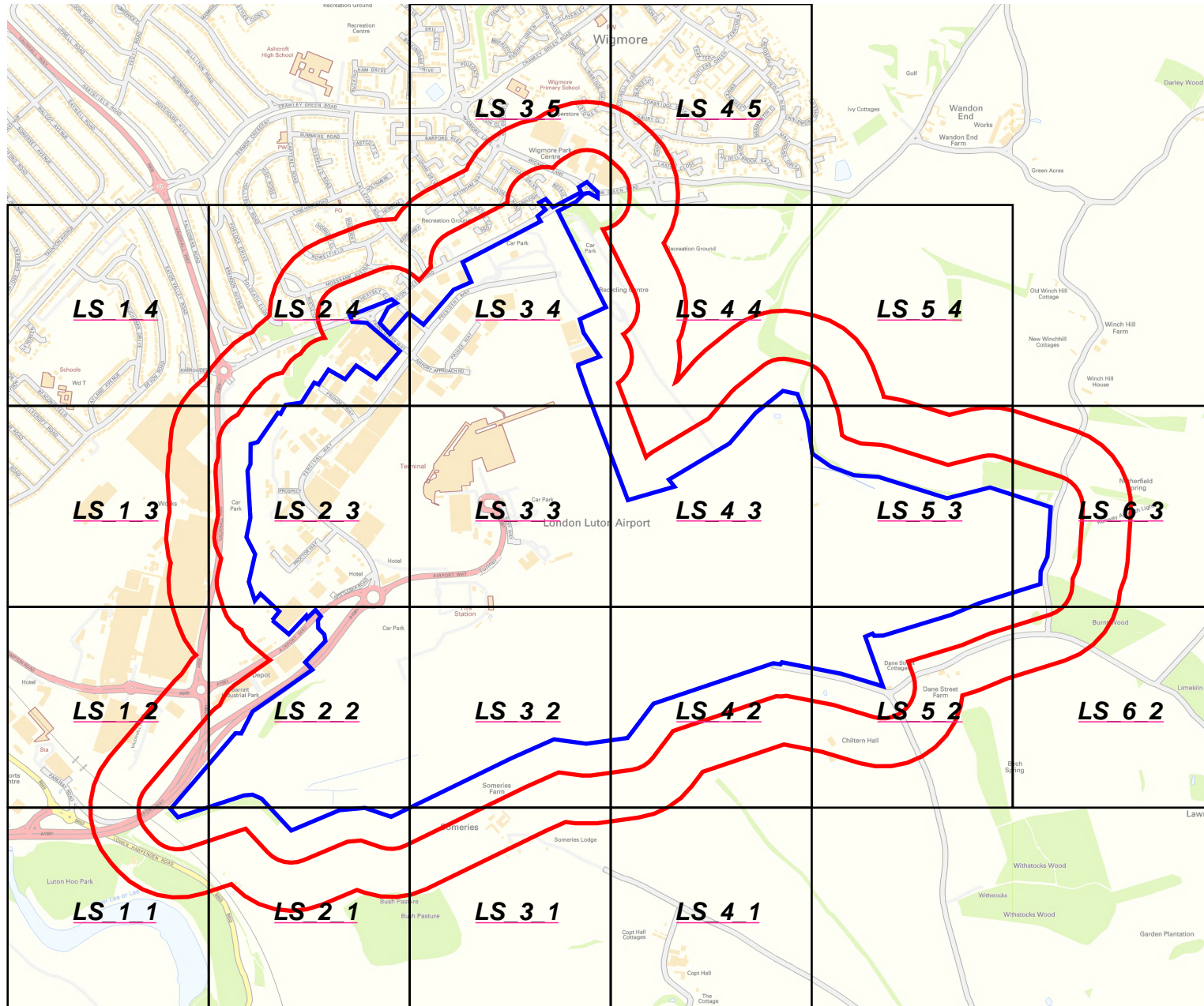
Produced by
 Groundsure Insights
 T: 08444 159000
 E: info@groundsure.com
 [REDACTED]

© Crown copyright and database rights 2018 Ordnance Survey 100035207

Production date: 20 November 2020

Map legend available at:
[\[REDACTED\]](#)





1:2500 Scale Grid Index

Site Details:

Luton Airport

Client Ref: Luton Aiport Expansion
Report Ref: GSIP-2020-10588-3211_LS_1_1
Grid Ref: 510720, 219999

Map Name: County Series


Map date: 1880

Scale: 1:2,500

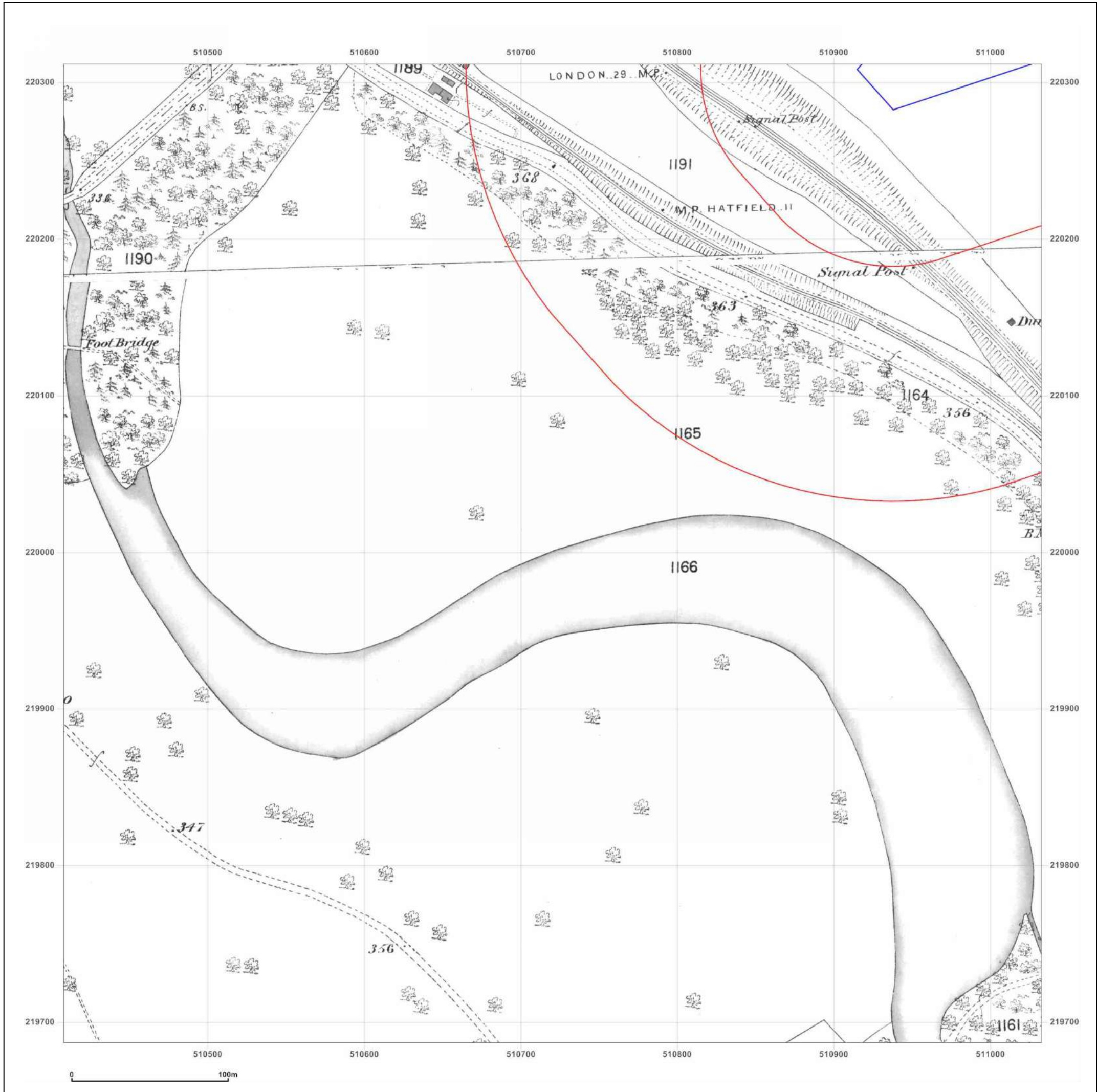
Printed at: 1:2,500



Surveyed 1880
 Revised 1880
 Edition N/A
 Copyright N/A
 Levelled N/A



Surveyed 1880
 Revised 1880
 Edition N/A
 Copyright N/A
 Levelled N/A



Produced by
 Groundsure Insights
 T: 08444 159000
 E: info@groundsure.com
 [REDACTED]

© Crown copyright and database rights 2018 Ordnance Survey 100035207

Production date: 20 November 2020

Map legend available at:
[\[REDACTED\]](#)

Site Details:

Luton Airport

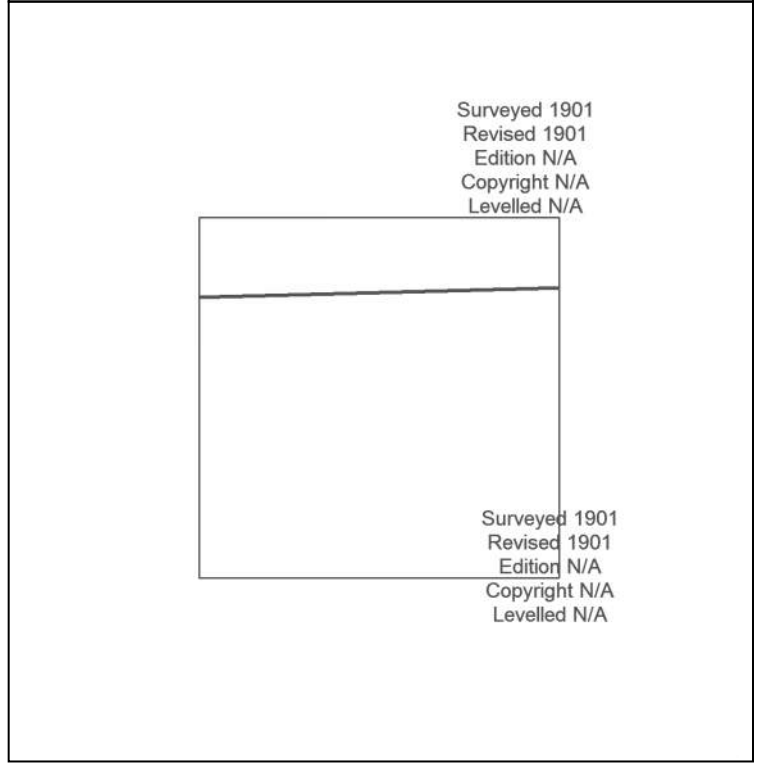
Client Ref: Luton Aiport Expansion
Report Ref: GSIP-2020-10588-3211_LS_1_1
Grid Ref: 510720, 219999

Map Name: County Series

Map date: 1901

Scale: 1:2,500

Printed at: 1:2,500

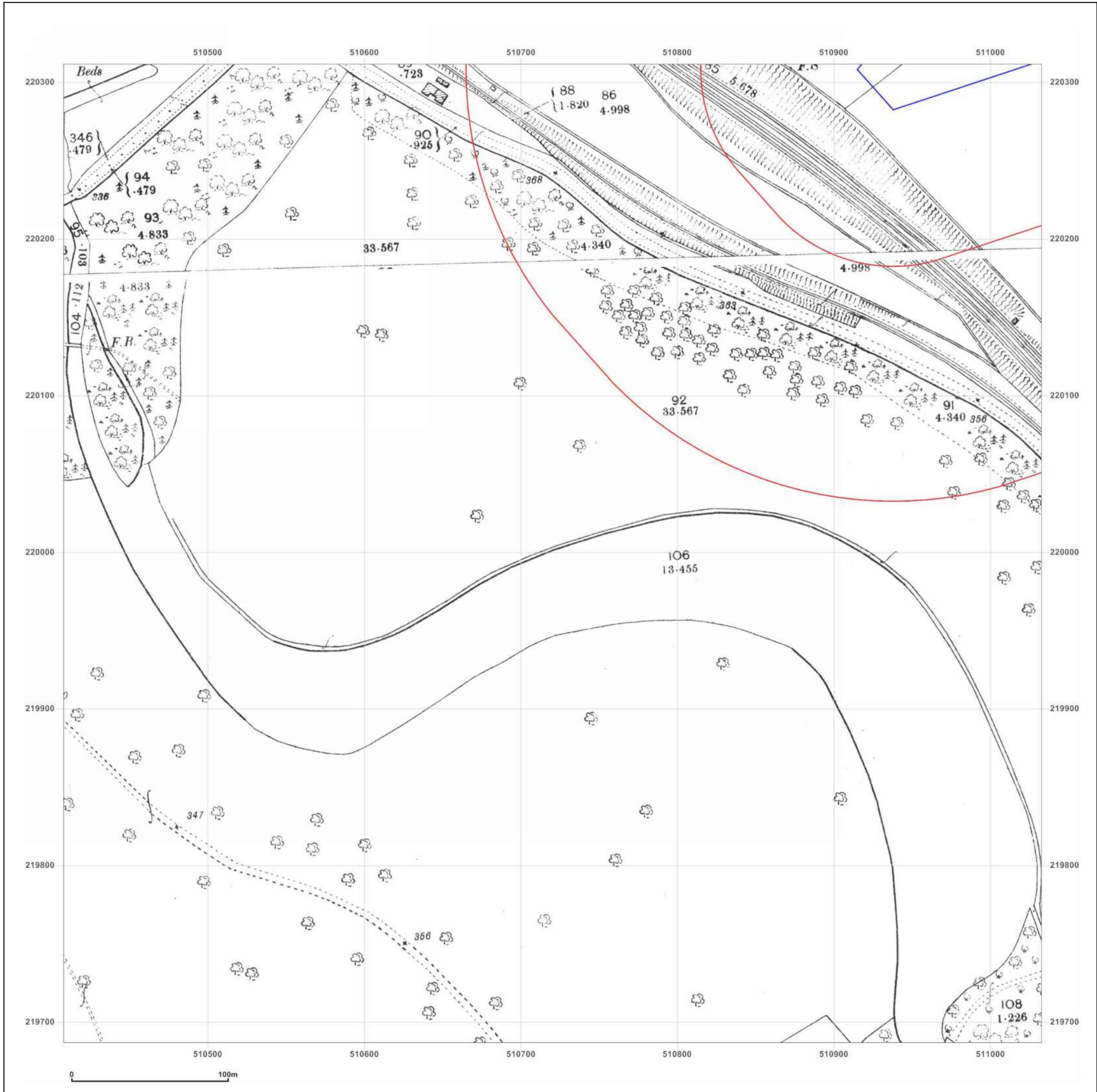


Produced by
 Groundsure Insights
 T: 08444 159000
 E: info@groundsure.com
 [REDACTED]

© Crown copyright and database rights 2018 Ordnance Survey 100035207

Production date: 20 November 2020

Map legend available at:
[\[REDACTED\]](#)



0 100m

Site Details:

Luton Airport

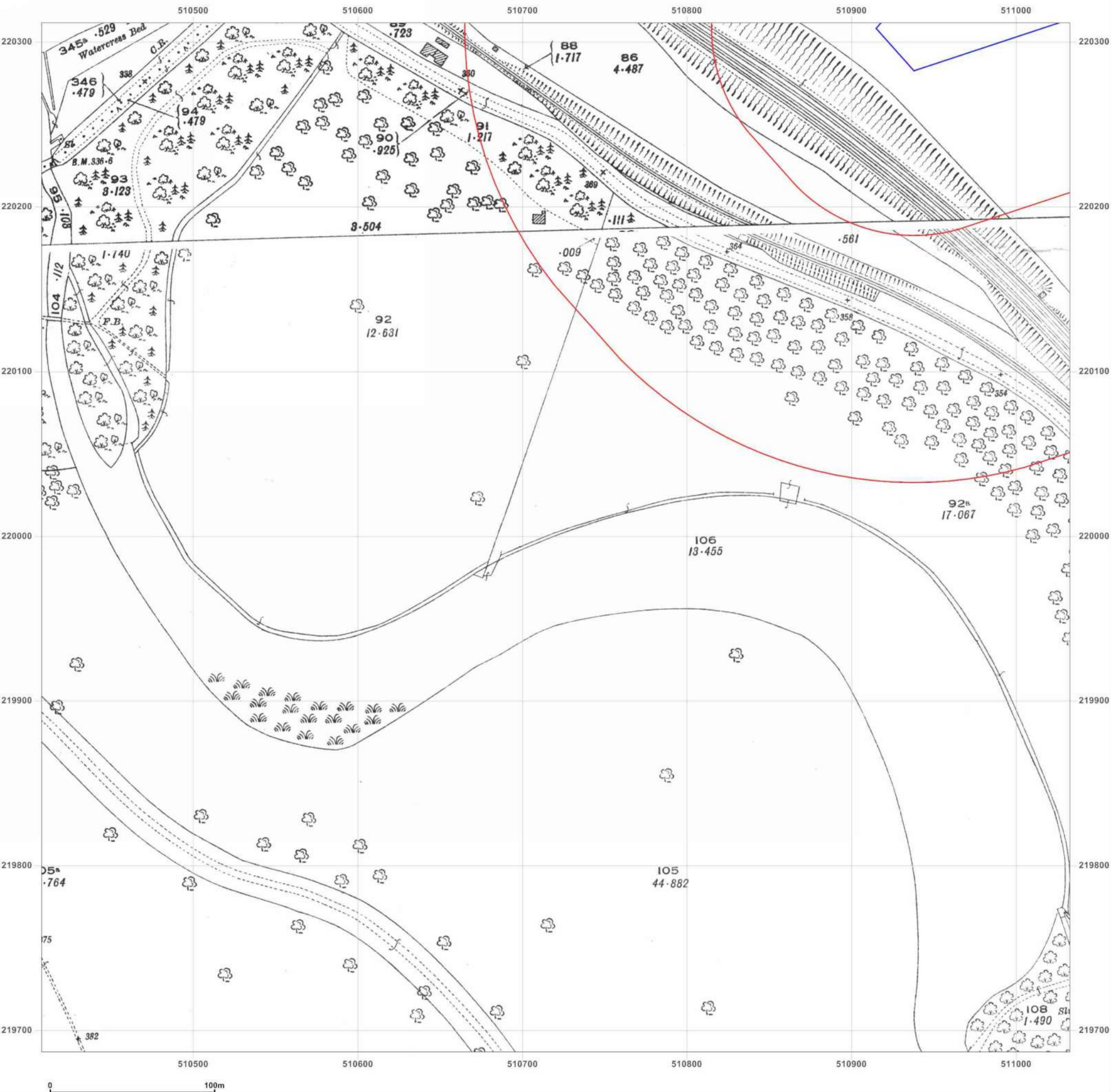
Client Ref: Luton Aiport Expansion
Report Ref: GSIP-2020-10588-3211_LS_1_1
Grid Ref: 510720, 219999

Map Name: County Series


Map date: 1924

Scale: 1:2,500

Printed at: 1:2,500



Surveyed 1924
 Revised 1924
 Edition N/A
 Copyright N/A
 Levelled N/A



Surveyed 1924
 Revised 1924
 Edition N/A
 Copyright N/A
 Levelled N/A



Produced by
 Groundsure Insights
 T: 08444 159000
 E: info@groundsure.com
 [REDACTED]

© Crown copyright and database rights 2018 Ordnance Survey 100035207

Production date: 20 November 2020

Map legend available at:
[\[REDACTED\]](#)

Site Details:

Luton Airport


Client Ref: Luton Aiport Expansion
Report Ref: GSIP-2020-10588-3211_LS_1_1
Grid Ref: 510720, 219999

Map Name: National Grid


Map date: 1971

Scale: 1:2,500

Printed at: 1:2,500



Surveyed 1962
 Revised 1971
 Edition N/A
 Copyright 1973
 Levelled 1958



Surveyed 1971
 Revised 1971
 Edition N/A
 Copyright 1972
 Levelled 1958



Produced by
 Groundsure Insights
 T: 08444 159000
 E: info@groundsure.com
 [REDACTED]

© Crown copyright and database rights 2018 Ordnance Survey 100035207

Production date: 20 November 2020

Map legend available at:
[\[REDACTED\]](#)

Site Details:

Luton Airport


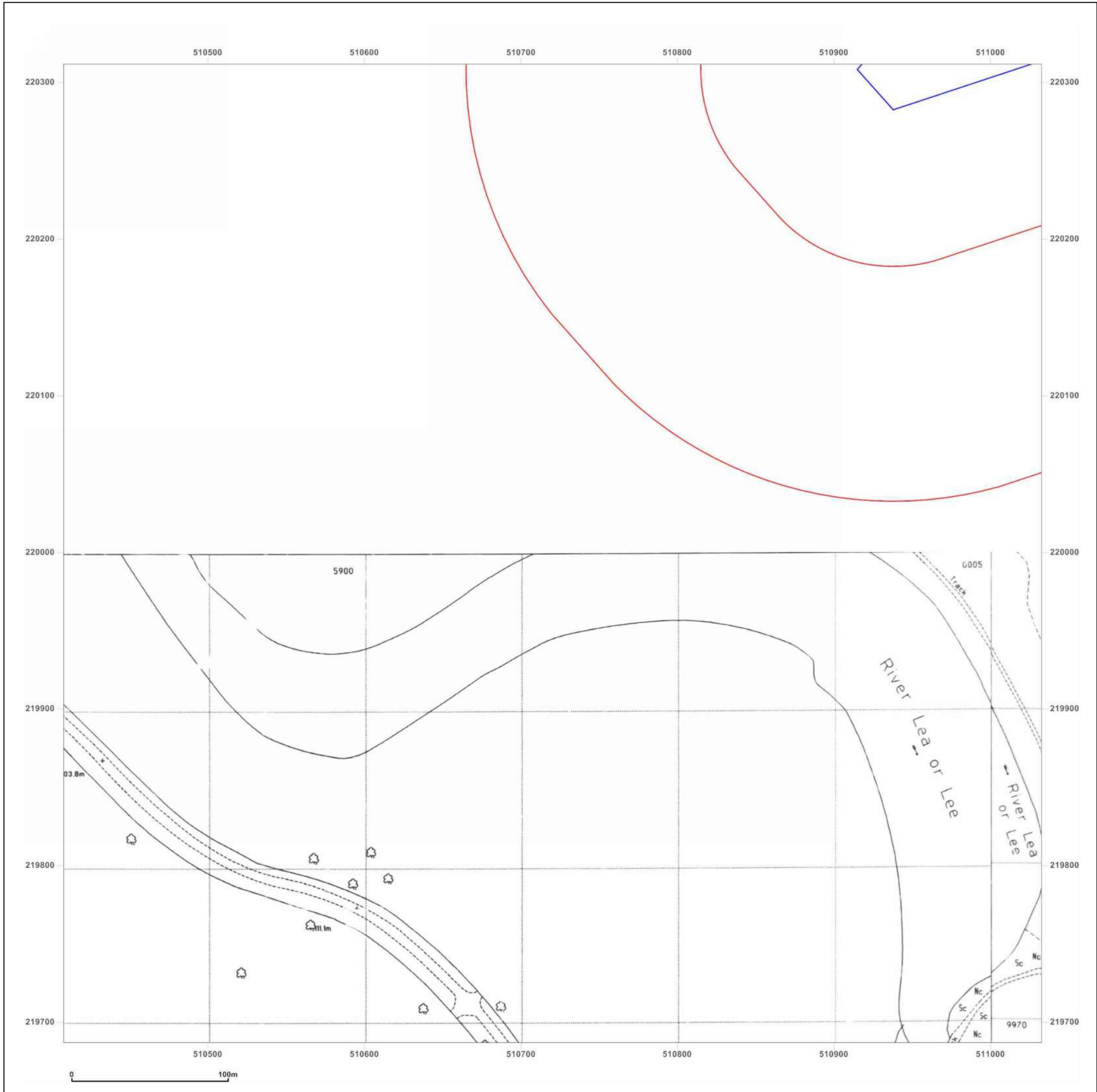
Client Ref: Luton Aiport Expansion
Report Ref: GSIP-2020-10588-3211_LS_1_1
Grid Ref: 510720, 219999

Map Name: National Grid

Map date: 1993

Scale: 1:2,500

Printed at: 1:2,500



Surveyed 1993
 Revised N/A
 Edition N/A
 Copyright 1993
 Levelled N/A

Surveyed 1993
 Revised N/A
 Edition N/A
 Copyright 1993
 Levelled N/A



Produced by
 Groundsure Insights
 T: 08444 159000
 E: info@groundsure.com
 [REDACTED]

© Crown copyright and database rights 2018 Ordnance Survey 100035207

Production date: 20 November 2020

Map legend available at:
[\[REDACTED\]](#)

Site Details:

Luton Airport

Client Ref: Luton Aiport Expansion
Report Ref: GSIP-2020-10588-3211_LS_1_2
Grid Ref: 510720, 220625

Map Name: County Series


Map date: 1880

Scale: 1:2,500

Printed at: 1:2,500



Surveyed 1880
 Revised 1880
 Edition N/A
 Copyright N/A
 Levelled N/A

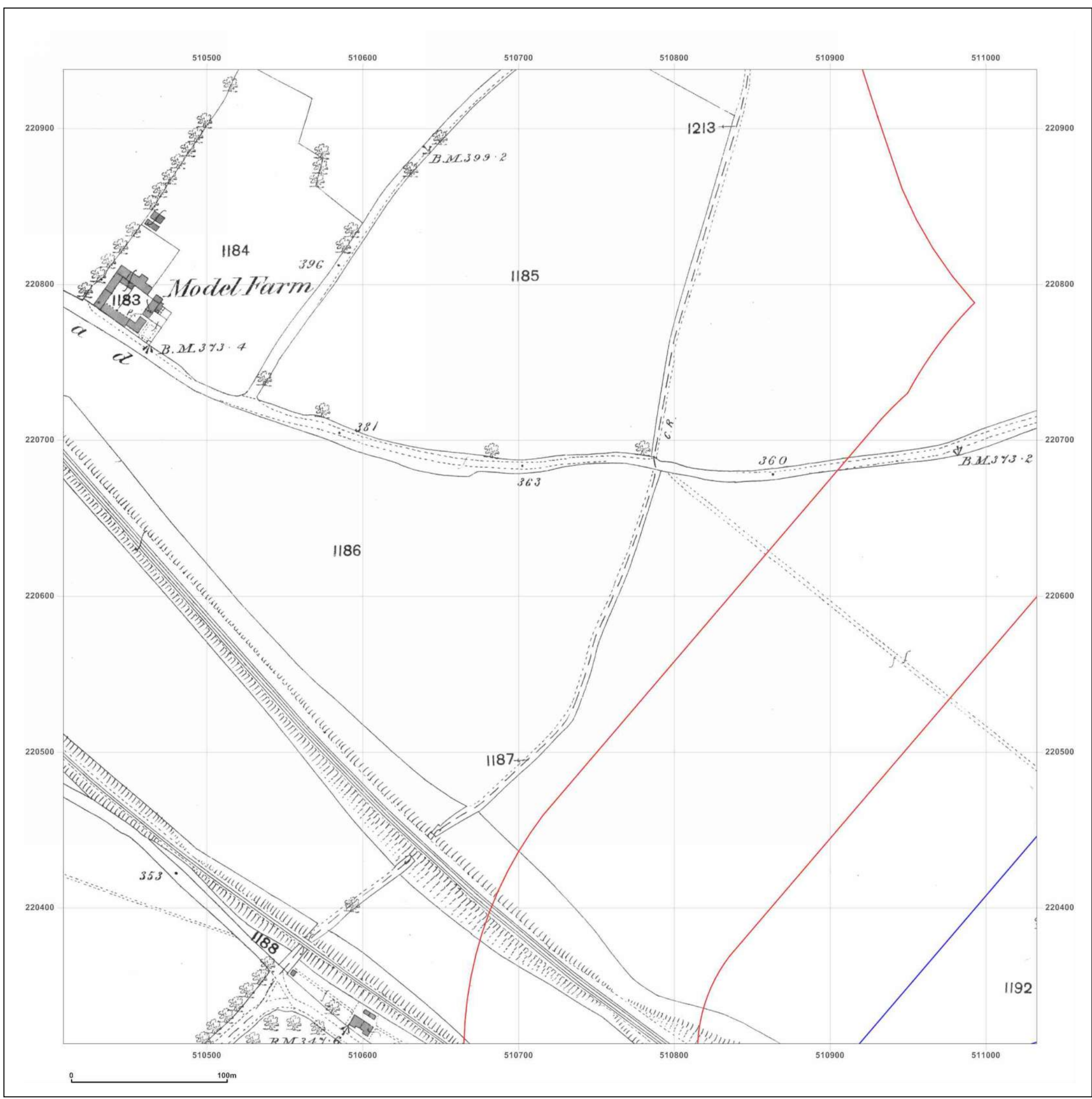


Produced by
 Groundsure Insights
 T: 08444 159000
 E: info@groundsure.com
 [REDACTED]

© Crown copyright and database rights 2018 Ordnance Survey 100035207

Production date: 20 November 2020

Map legend available at:
[\[REDACTED\]](#)



Site Details:

Luton Airport

Client Ref: Luton Aiport Expansion
Report Ref: GSIP-2020-10588-3211_LS_1_2
Grid Ref: 510720, 220625

Map Name: County Series


Map date: 1901

Scale: 1:2,500

Printed at: 1:2,500



Surveyed 1901
 Revised 1901
 Edition N/A
 Copyright N/A
 Levelled N/A

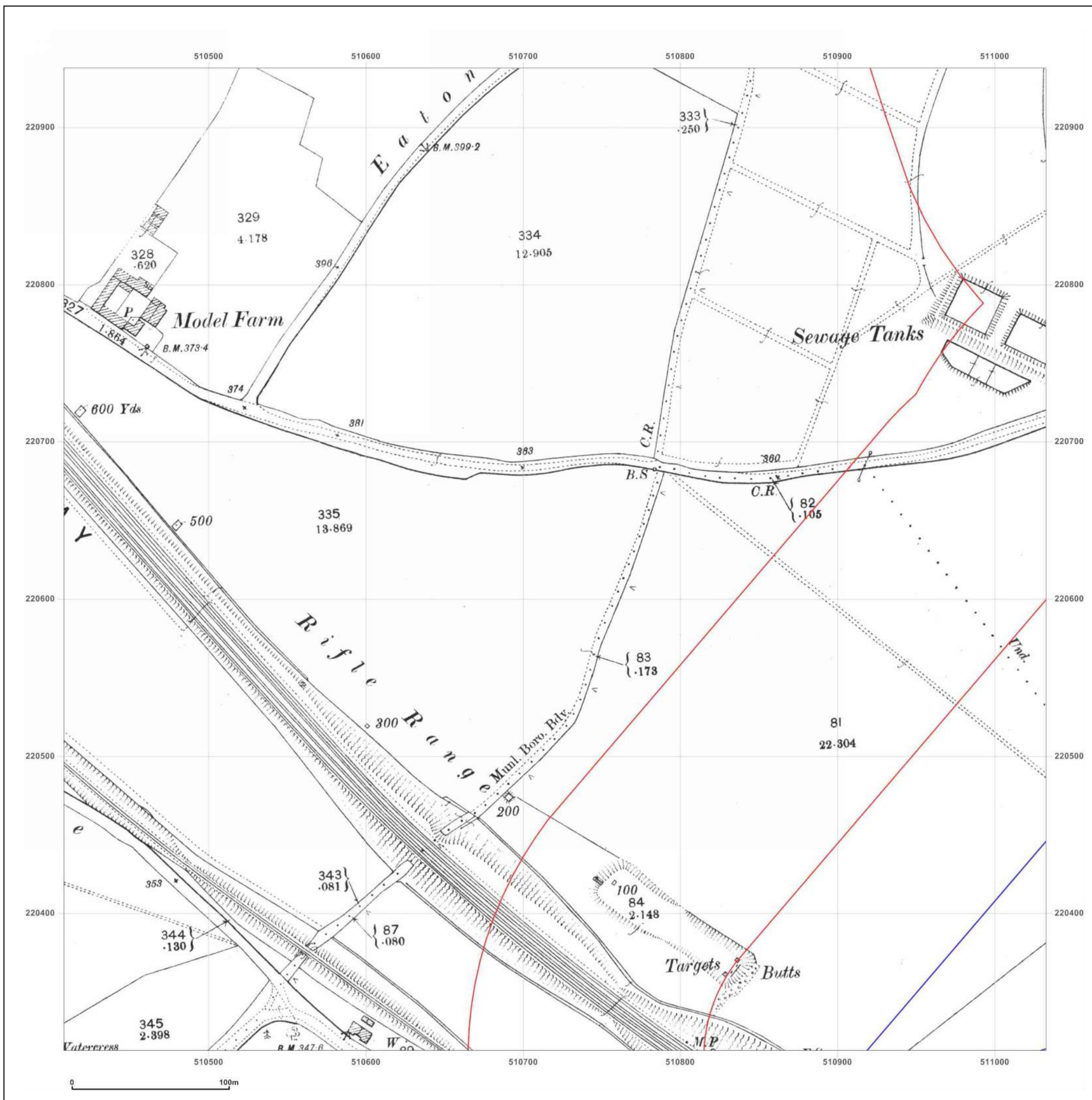


Produced by
 Groundsure Insights
 T: 08444 159000
 E: info@groundsure.com
 [REDACTED]

© Crown copyright and database rights 2018 Ordnance Survey 100035207

Production date: 20 November 2020

Map legend available at:
[\[REDACTED\]](#)



Site Details:

Luton Airport

Client Ref: Luton Aiport Expansion
Report Ref: GSIP-2020-10588-3211_LS_1_2
Grid Ref: 510720, 220625

Map Name: County Series

Map date: 1924

Scale: 1:2,500

Printed at: 1:2,500



Surveyed 1924
 Revised 1924
 Edition N/A
 Copyright N/A
 Levelled N/A

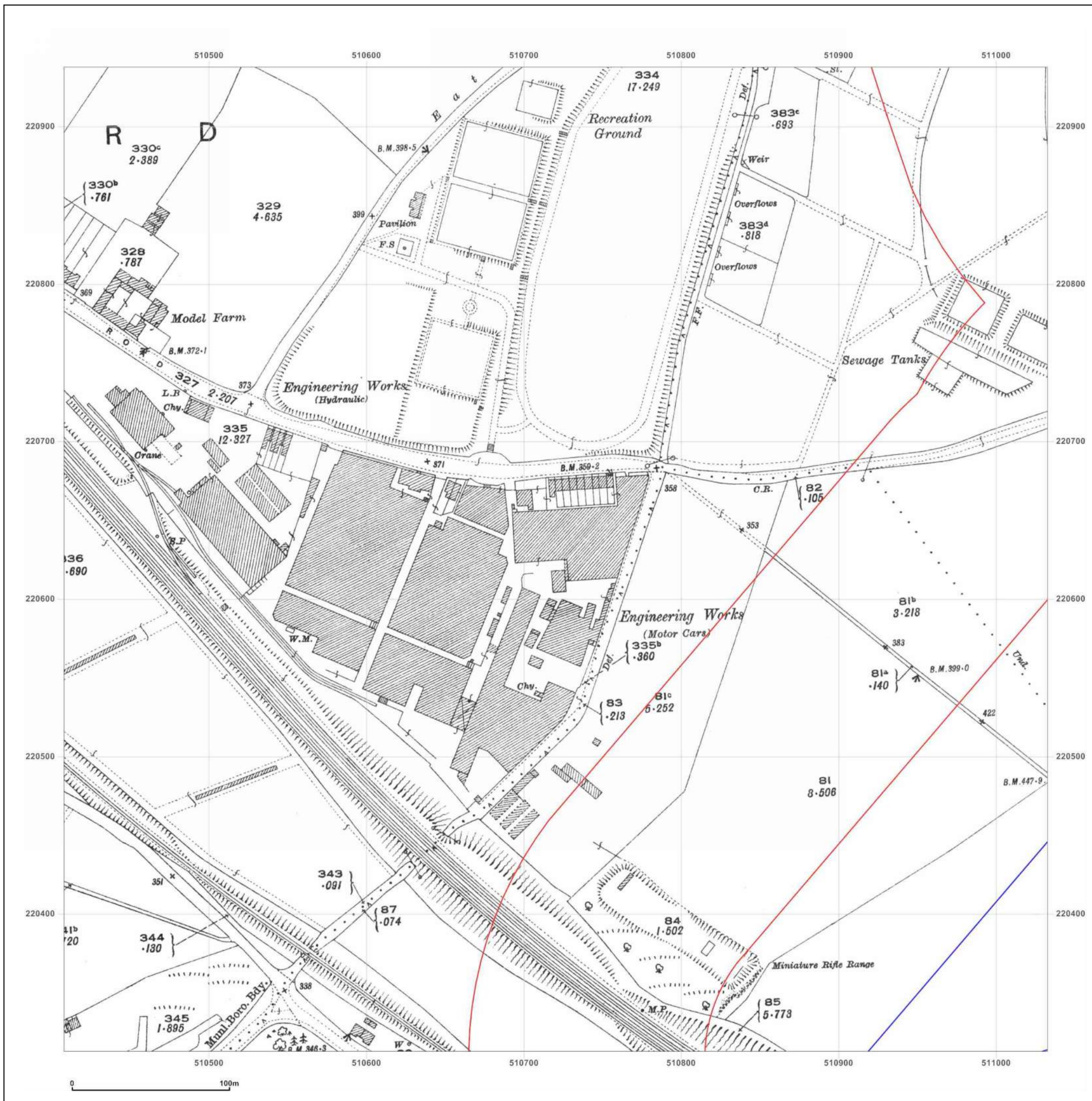


Produced by
 Groundsure Insights
 T: 08444 159000
 E: info@groundsure.com
 [REDACTED]

© Crown copyright and database rights 2018 Ordnance Survey 100035207

Production date: 20 November 2020

Map legend available at:
[\[REDACTED\]](#)



Site Details:

Luton Airport

Client Ref: Luton Aiport Expansion
Report Ref: GSIP-2020-10588-3211_LS_1_3
Grid Ref: 510720, 221250

Map Name: County Series

Map date: 1880

Scale: 1:2,500

Printed at: 1:2,500



Surveyed 1880
 Revised 1880
 Edition N/A
 Copyright N/A
 Levelled N/A

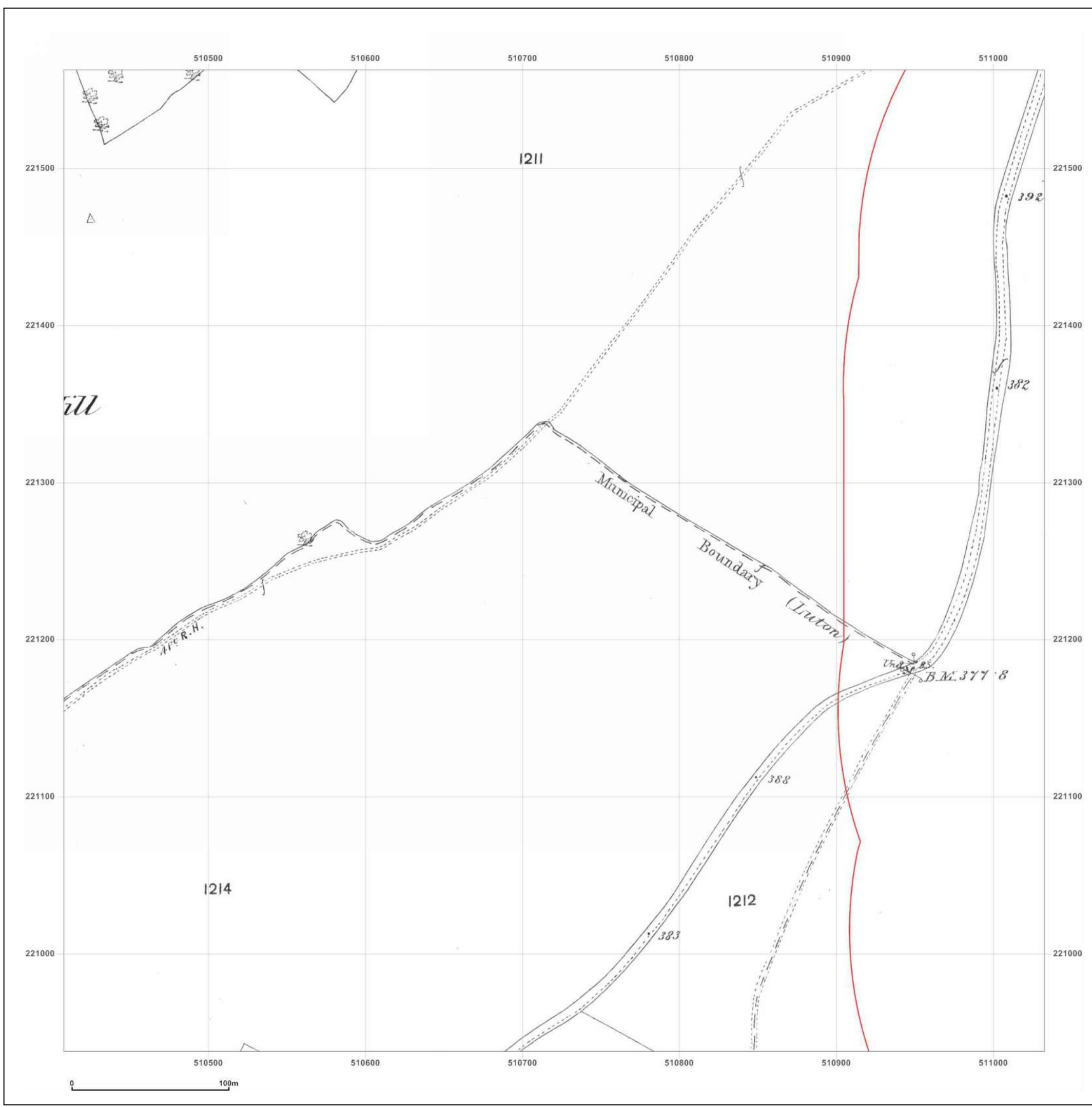


Produced by
 Groundsure Insights
 T: 08444 159000
 E: info@groundsure.com
 [REDACTED]

© Crown copyright and database rights 2018 Ordnance Survey 100035207

Production date: 20 November 2020

Map legend available at:
[\[REDACTED\]](#)



Site Details:

Luton Airport

Client Ref: Luton Aiport Expansion
Report Ref: GSIP-2020-10588-3211_LS_1_3
Grid Ref: 510720, 221250

Map Name: County Series

Map date: 1901

Scale: 1:2,500

Printed at: 1:2,500



Surveyed 1901
 Revised 1901
 Edition N/A
 Copyright N/A
 Levelled N/A

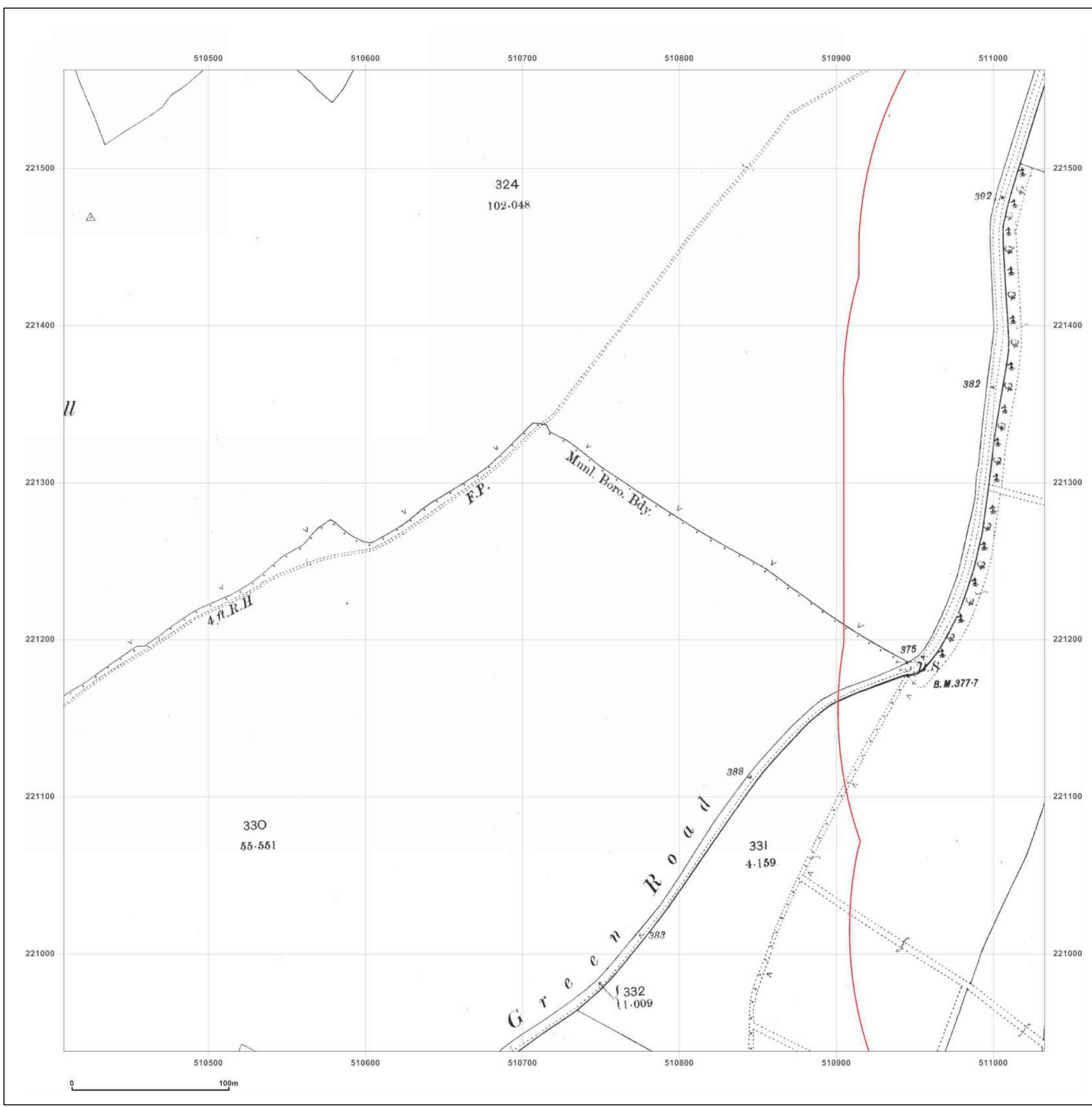


Produced by
 Groundsure Insights
 T: 08444 159000
 E: info@groundsure.com
 [REDACTED]

© Crown copyright and database rights 2018 Ordnance Survey 100035207

Production date: 20 November 2020

Map legend available at:
[\[REDACTED\]](#)



Site Details:

Luton Airport

Client Ref: Luton Aiport Expansion
Report Ref: GSIP-2020-10588-3211_LS_1_3
Grid Ref: 510720, 221250

Map Name: County Series

Map date: 1924

Scale: 1:2,500

Printed at: 1:2,500



Surveyed 1924
 Revised 1924
 Edition N/A
 Copyright N/A
 Levelled N/A

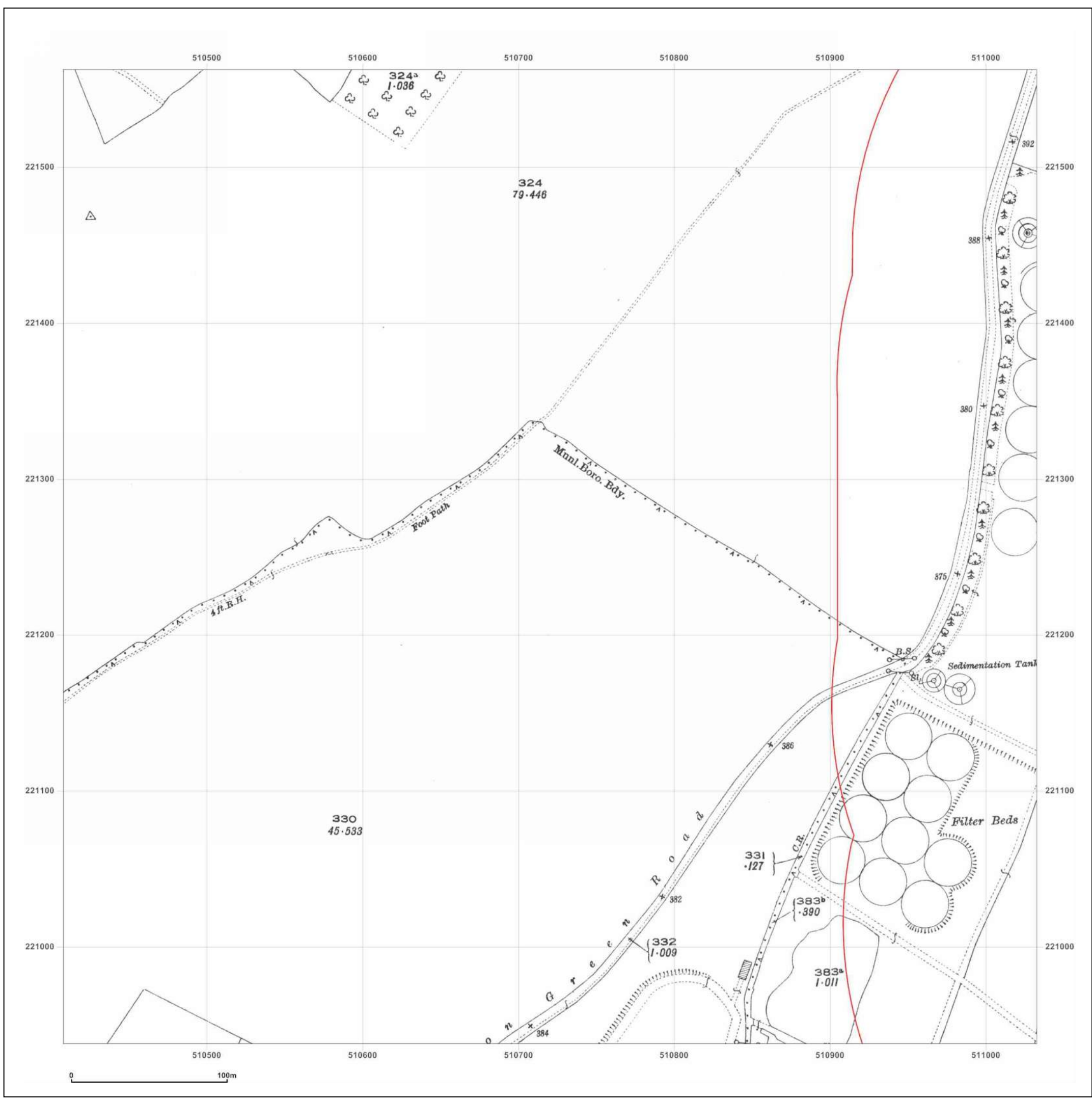


Produced by
 Groundsure Insights
 T: 08444 159000
 E: info@groundsure.com
 [REDACTED]

© Crown copyright and database rights 2018 Ordnance Survey 100035207

Production date: 20 November 2020

Map legend available at:
[\[REDACTED\]](#)



Site Details:

Luton Airport

Client Ref: Luton Aiport Expansion
Report Ref: GSIP-2020-10588-3211_LS_1_3
Grid Ref: 510720, 221250

Map Name: National Grid

Map date: 1962

Scale: 1:2,500

Printed at: 1:2,500



Surveyed 1961
 Revised 1962
 Edition 1964
 Copyright 1964
 Levelled 1958

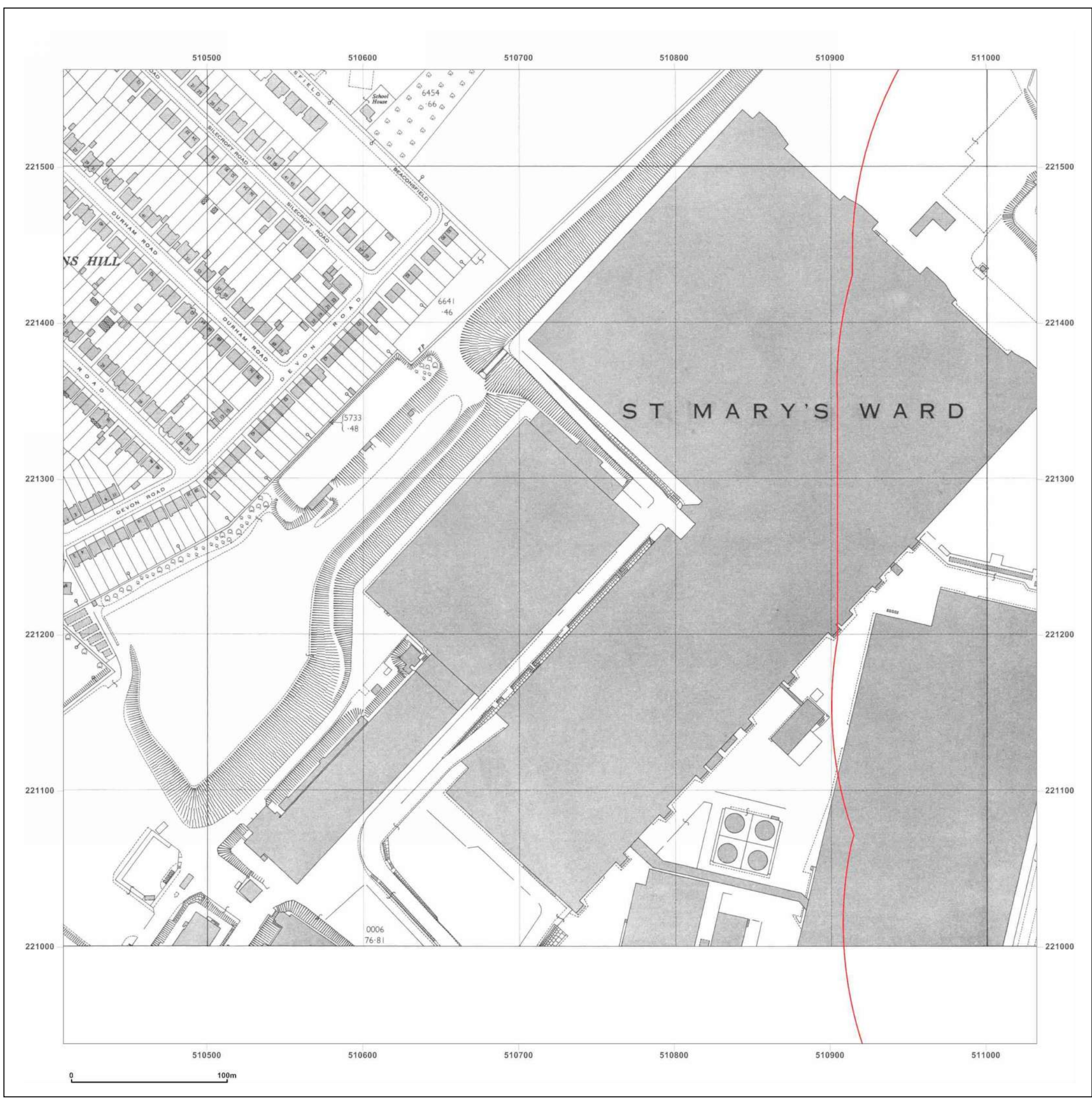


Produced by
 Groundsure Insights
 T: 08444 159000
 E: info@groundsure.com
 [REDACTED]

© Crown copyright and database rights 2018 Ordnance Survey 100035207

Production date: 20 November 2020

Map legend available at:
[\[REDACTED\]](#)



Site Details:

Luton Airport

Client Ref: Luton Aiport Expansion
Report Ref: GSIP-2020-10588-3211_LS_1_4
Grid Ref: 510720, 221876

Map Name: County Series

Map date: 1880

Scale: 1:2,500

Printed at: 1:2,500



Surveyed 1880
Revised 1880
Edition N/A
Copyright N/A
Levelled N/A

Surveyed 1880
Revised 1880
Edition N/A
Copyright N/A
Levelled N/A

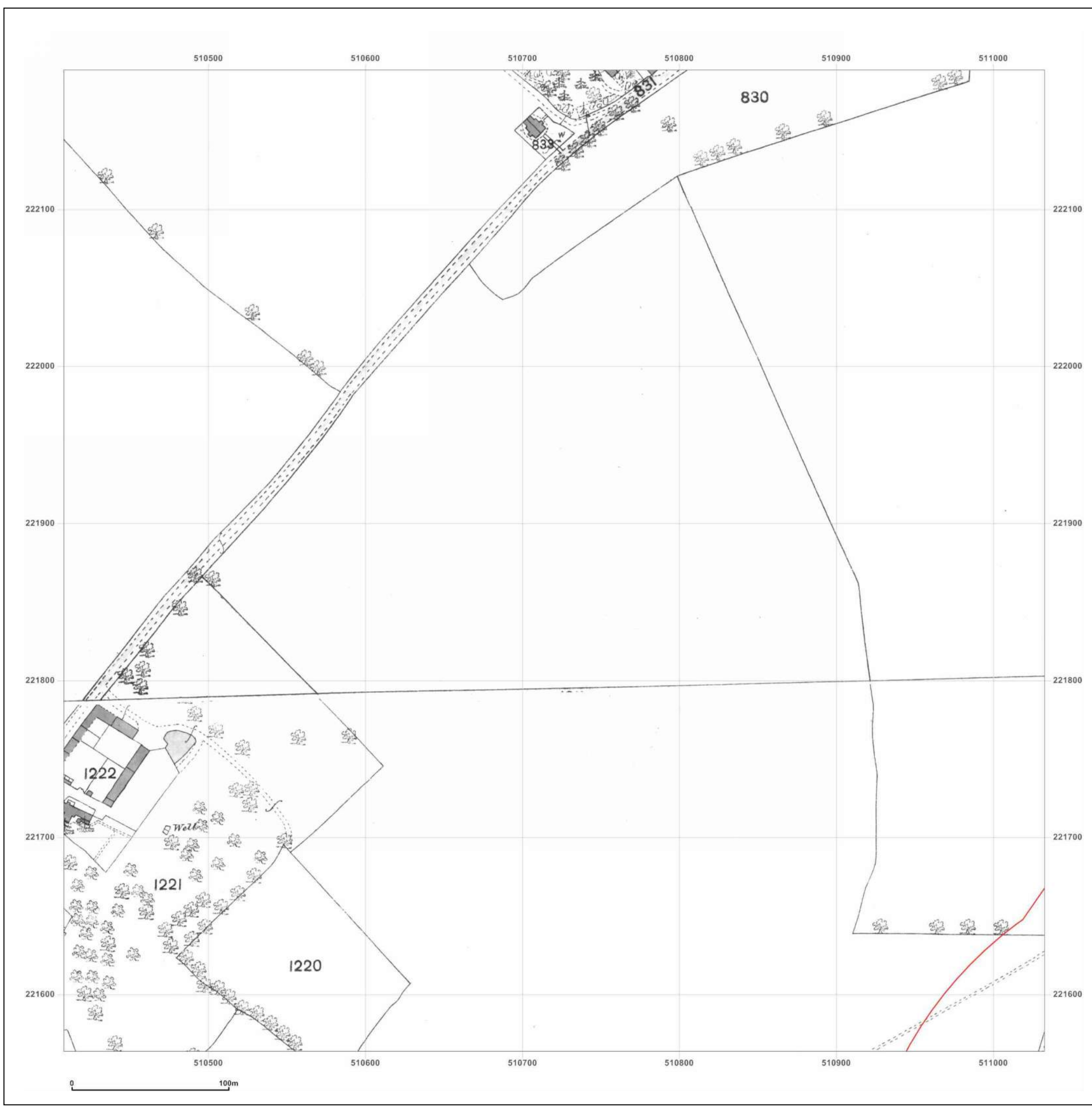


Produced by
Groundsure Insights
T: 08444 159000
E: info@groundsure.com
[REDACTED]

© Crown copyright and database rights 2018 Ordnance Survey 100035207

Production date: 20 November 2020

Map legend available at:
[\[REDACTED\]](#)



Site Details:

Luton Airport

Client Ref: Luton Aiport Expansion
Report Ref: GSIP-2020-10588-3211_LS_1_4
Grid Ref: 510720, 221876

Map Name: County Series


Map date: 1901

Scale: 1:2,500

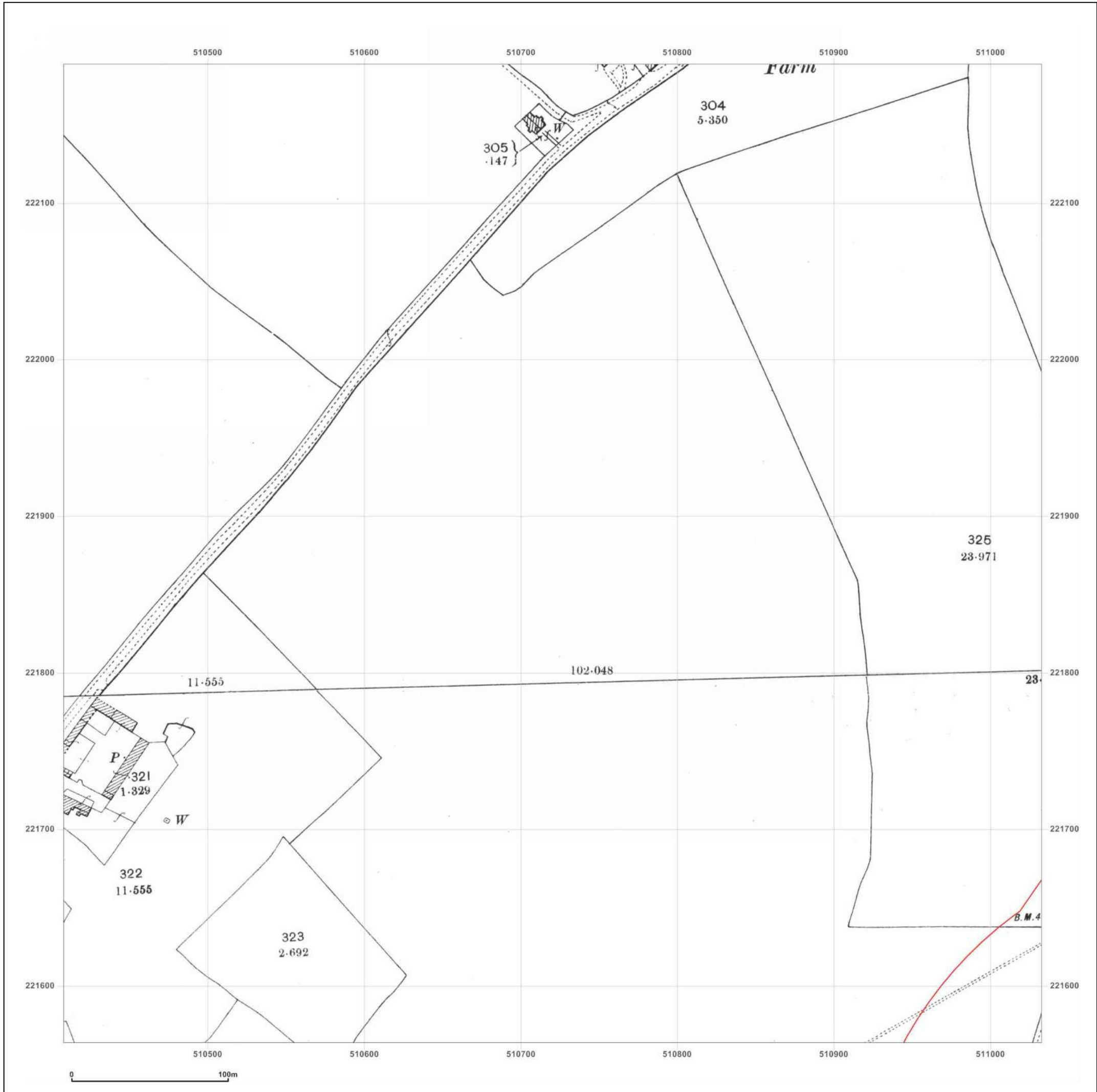
Printed at: 1:2,500



Surveyed 1901
 Revised 1901
 Edition N/A
 Copyright N/A
 Levelled N/A



Surveyed 1901
 Revised 1901
 Edition N/A
 Copyright N/A
 Levelled N/A



Produced by
 Groundsure Insights
 T: 08444 159000
 E: info@groundsure.com
 [REDACTED]

© Crown copyright and database rights 2018 Ordnance Survey 100035207

Production date: 20 November 2020

Map legend available at:
[\[REDACTED\]](#)

Site Details:

Luton Airport

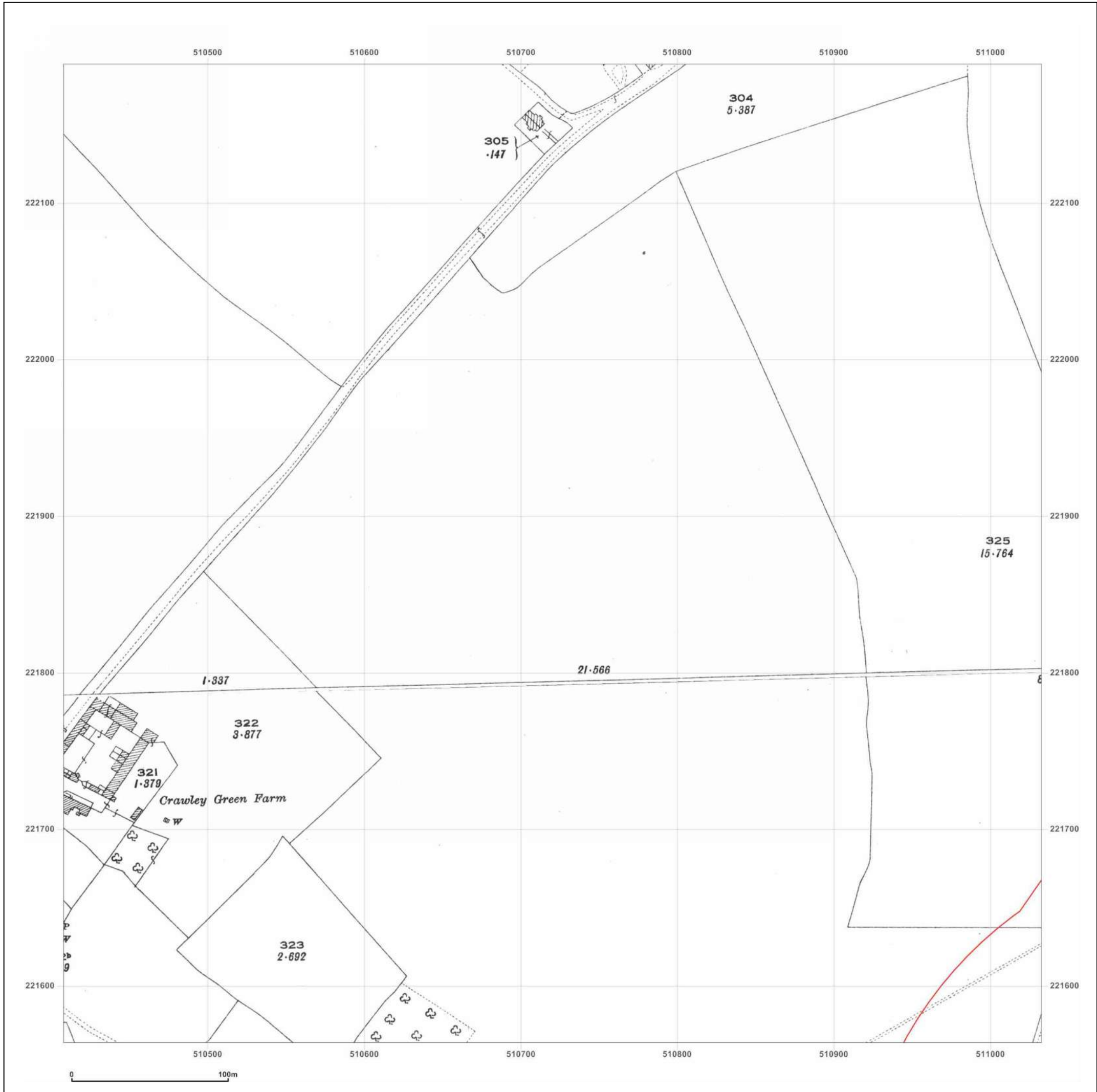
Client Ref: Luton Aiport Expansion
Report Ref: GSIP-2020-10588-3211_LS_1_4
Grid Ref: 510720, 221876

Map Name: County Series


Map date: 1924

Scale: 1:2,500

Printed at: 1:2,500



Surveyed 1924
 Revised 1924
 Edition N/A
 Copyright N/A
 Levelled N/A



Surveyed 1924
 Revised 1924
 Edition N/A
 Copyright N/A
 Levelled N/A



Produced by
 Groundsure Insights
 T: 08444 159000
 E: info@groundsure.com
 [REDACTED]

© Crown copyright and database rights 2018 Ordnance Survey 100035207

Production date: 20 November 2020

Map legend available at:
[\[REDACTED\]](#)

Site Details:

Luton Airport

Client Ref: Luton Aiport Expansion
Report Ref: GSIP-2020-10588-3211_LS_1_4
Grid Ref: 510720, 221876

Map Name: National Grid

Map date: 1961-1962

Scale: 1:2,500

Printed at: 1:2,500



Surveyed 1961
 Revised 1961
 Edition 1963
 Copyright 1963
 Levelled 1958

Surveyed 1961
 Revised 1962
 Edition 1964
 Copyright 1964
 Levelled 1958

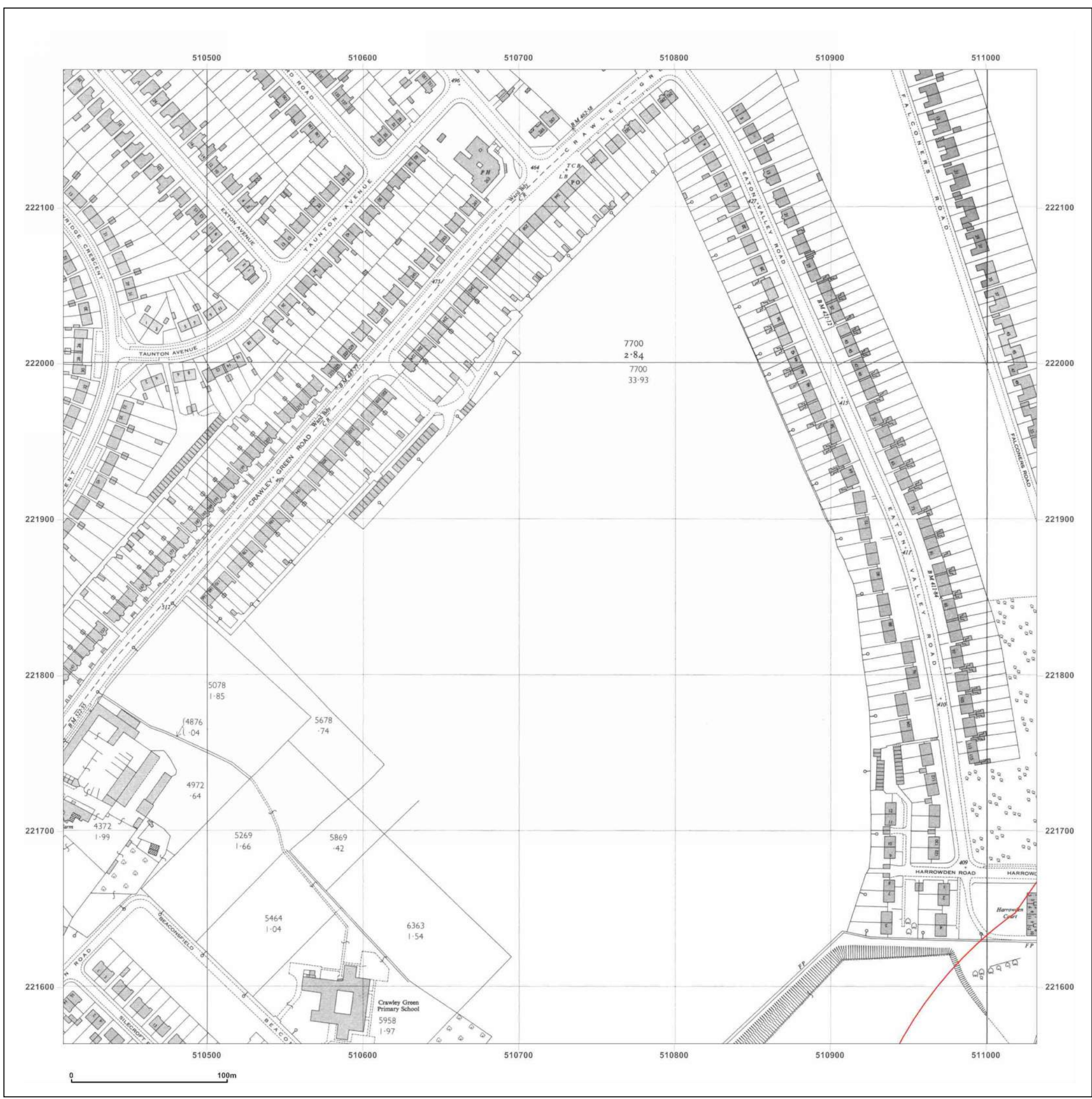


Produced by
 Groundsure Insights
 T: 08444 159000
 E: info@groundsure.com
 [REDACTED]

© Crown copyright and database rights 2018 Ordnance Survey 100035207

Production date: 20 November 2020

Map legend available at:
[\[REDACTED\]](#)



Site Details:

Luton Airport

Client Ref: Luton Aiport Expansion
Report Ref: GSIP-2020-10588-3211_LS_2_1
Grid Ref: 511346, 219999

Map Name: County Series

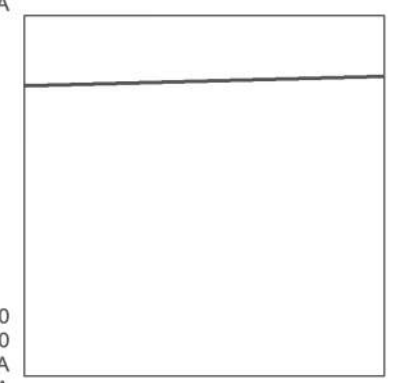
Map date: 1880

Scale: 1:2,500

Printed at: 1:2,500



Surveyed 1880
 Revised 1880
 Edition N/A
 Copyright N/A
 Levelled N/A



Surveyed 1880
 Revised 1880
 Edition N/A
 Copyright N/A
 Levelled N/A

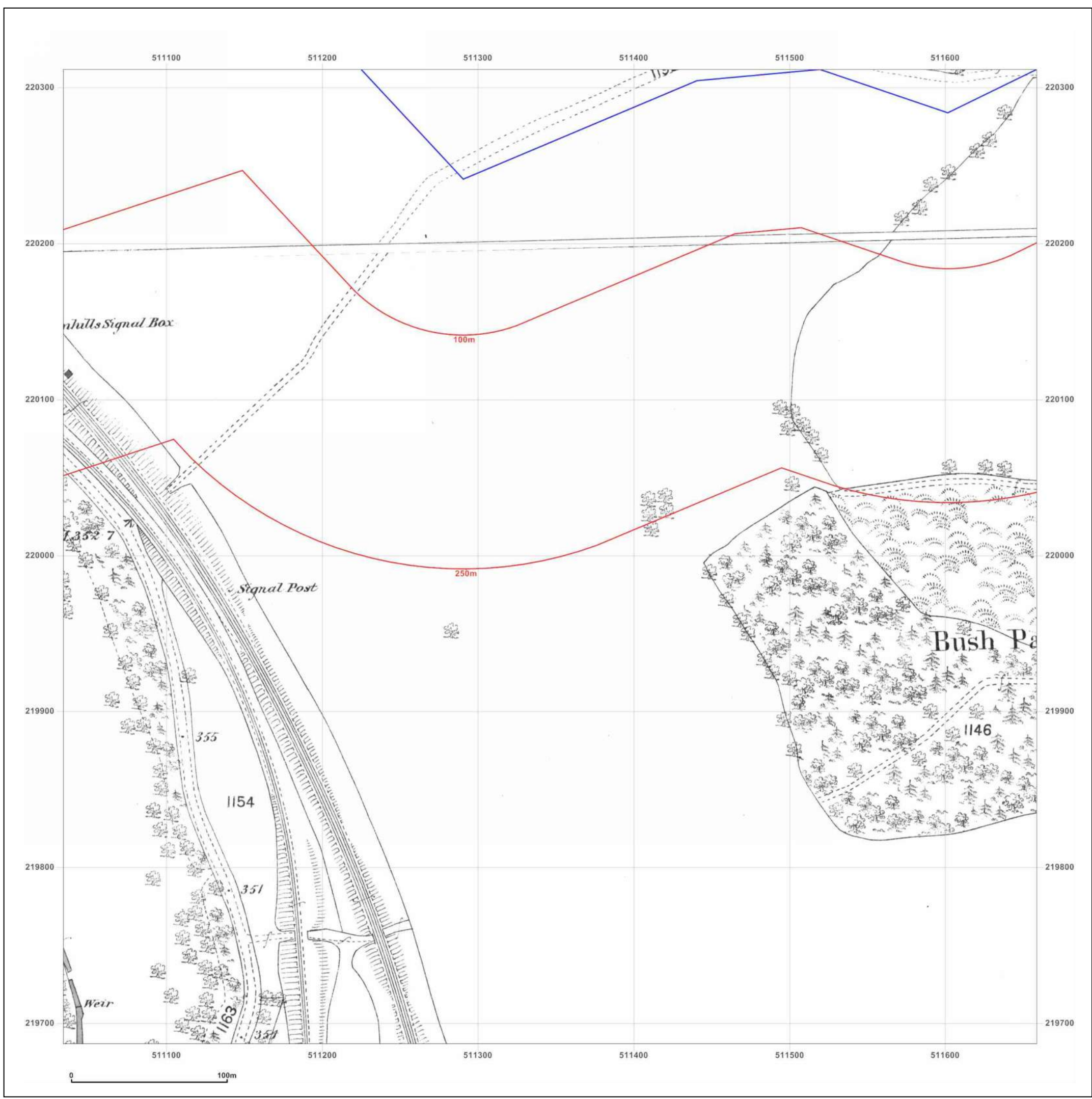


Produced by
 Groundsure Insights
 T: 08444 159000
 E: info@groundsure.com
 [REDACTED]

© Crown copyright and database rights 2018 Ordnance Survey 100035207

Production date: 20 November 2020

Map legend available at:
[\[REDACTED\]](#)



Site Details:

Luton Airport

Client Ref: Luton Aiport Expansion
Report Ref: GSIP-2020-10588-3211_LS_2_1
Grid Ref: 511346, 219999

Map Name: County Series

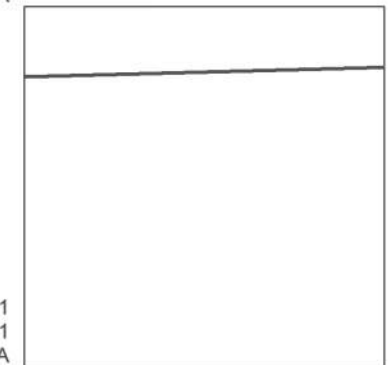
Map date: 1901

Scale: 1:2,500

Printed at: 1:2,500



Surveyed 1901
 Revised 1901
 Edition N/A
 Copyright N/A
 Levelled N/A



Surveyed 1901
 Revised 1901
 Edition N/A
 Copyright N/A
 Levelled N/A

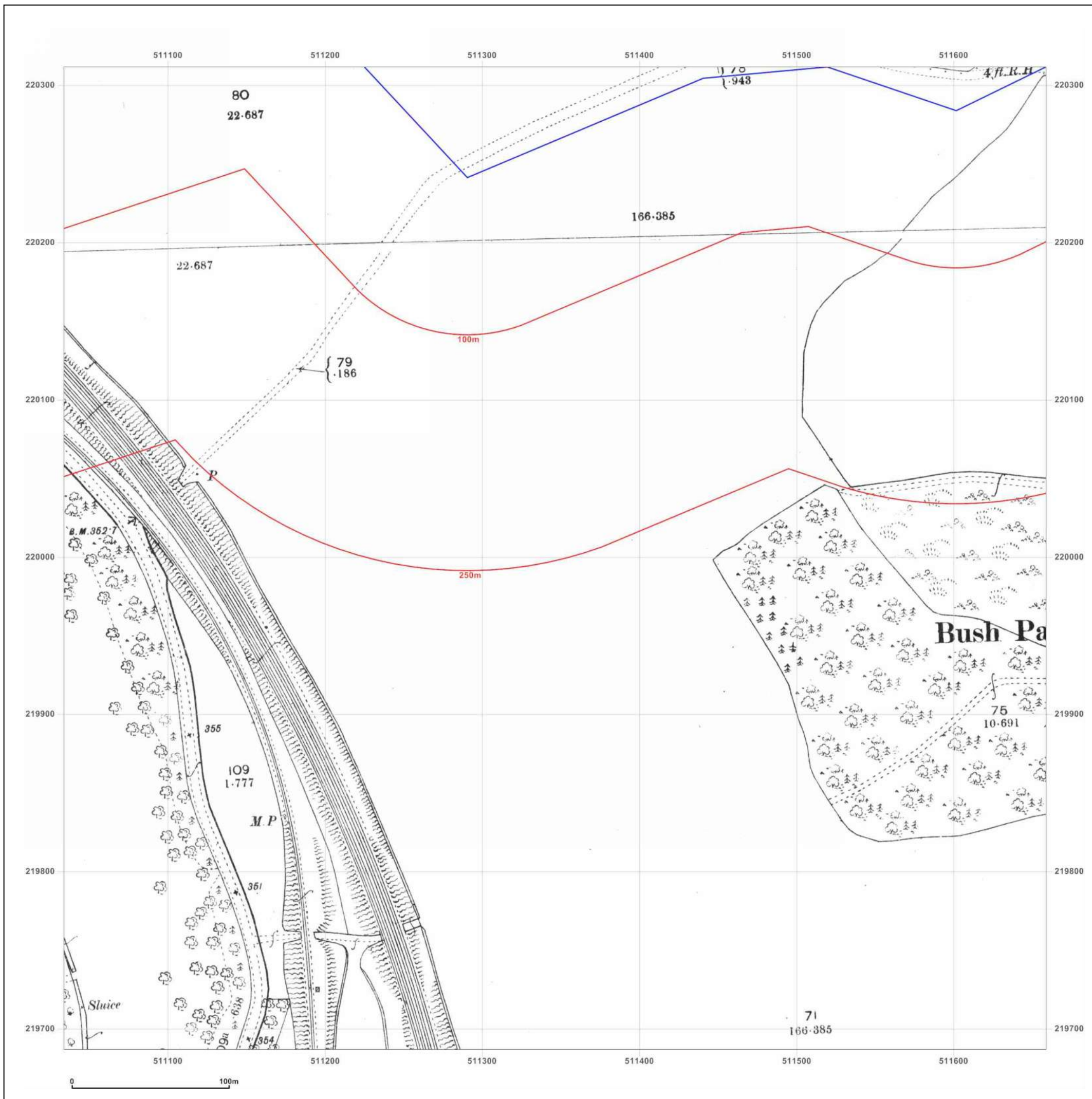


Produced by
 Groundsure Insights
 T: 08444 159000
 E: info@groundsure.com
 [REDACTED]

© Crown copyright and database rights 2018 Ordnance Survey 100035207

Production date: 20 November 2020

Map legend available at:
[\[REDACTED\]](#)



Site Details:

Luton Airport

Client Ref: Luton Aiport Expansion
Report Ref: GSIP-2020-10588-3211_LS_2_1
Grid Ref: 511346, 219999

Map Name: County Series

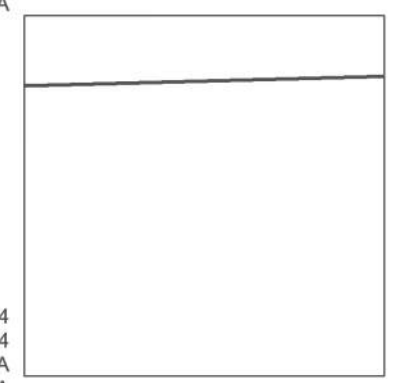
Map date: 1924

Scale: 1:2,500

Printed at: 1:2,500



Surveyed 1924
 Revised 1924
 Edition N/A
 Copyright N/A
 Levelled N/A



Surveyed 1924
 Revised 1924
 Edition N/A
 Copyright N/A
 Levelled N/A

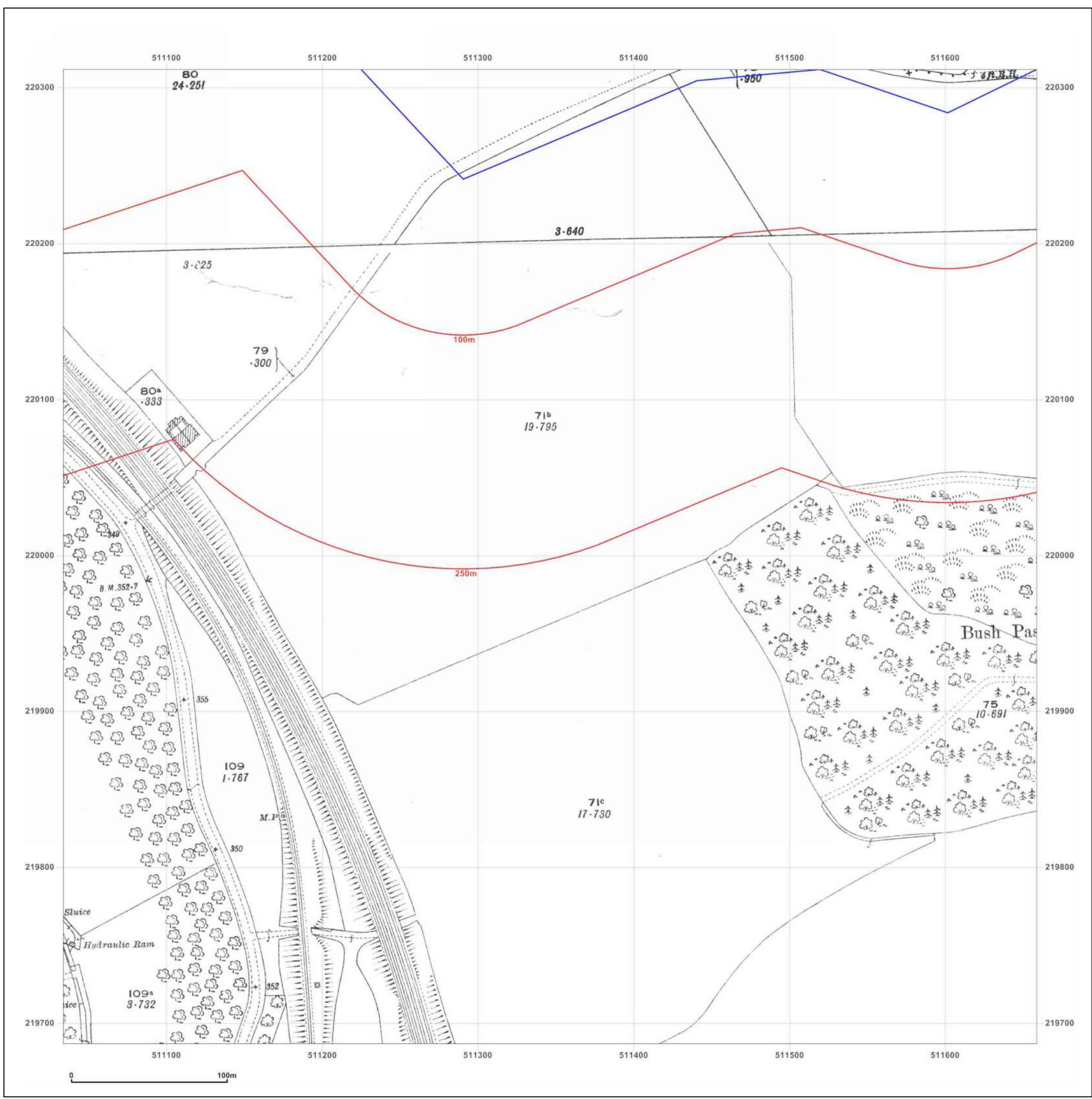


Produced by
 Groundsure Insights
 T: 08444 159000
 E: info@groundsure.com
 [REDACTED]

© Crown copyright and database rights 2018 Ordnance Survey 100035207

Production date: 20 November 2020

Map legend available at:
[\[REDACTED\]](#)



Site Details:

Luton Airport

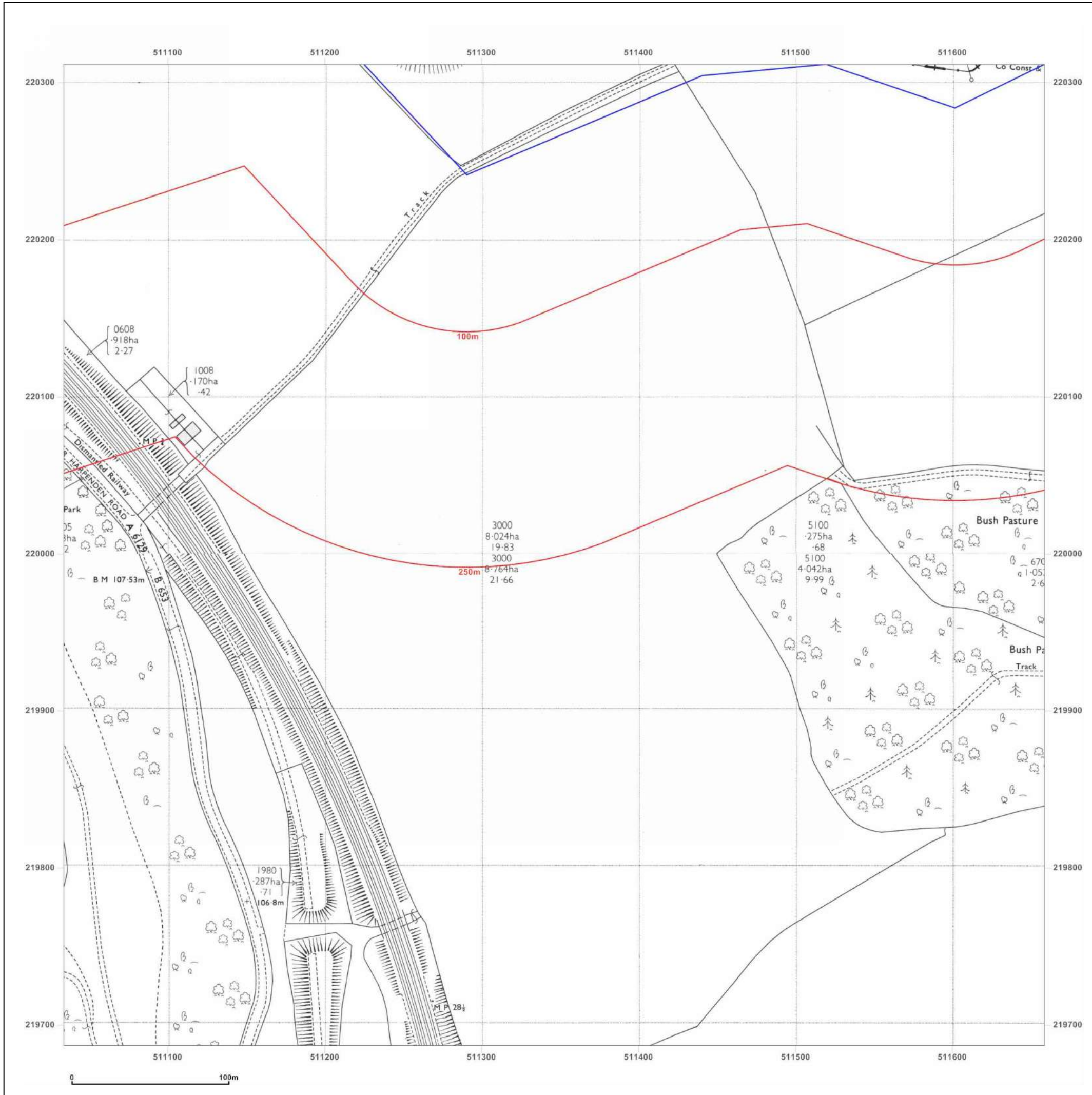
Client Ref: Luton Aiport Expansion
Report Ref: GSIP-2020-10588-3211_LS_2_1
Grid Ref: 511346, 219999

Map Name: National Grid

Map date: 1971

Scale: 1:2,500

Printed at: 1:2,500



Surveyed 1962
 Revised 1971
 Edition N/A
 Copyright 1973
 Levelled 1958

Surveyed 1971
 Revised 1971
 Edition N/A
 Copyright 1972
 Levelled 1958



Produced by
 Groundsure Insights
 T: 08444 159000
 E: info@groundsure.com
 [REDACTED]

© Crown copyright and database rights 2018 Ordnance Survey 100035207

Production date: 20 November 2020

Map legend available at:
[\[REDACTED\]](#)

Site Details:

Luton Airport

Client Ref: Luton Aiport Expansion
Report Ref: GSIP-2020-10588-3211_LS_2_1
Grid Ref: 511346, 219999

Map Name: National Grid

Map date: 1972

Scale: 1:2,500

Printed at: 1:2,500



Surveyed N/A
 Revised N/A
 Edition N/A
 Copyright N/A
 Levelled N/A

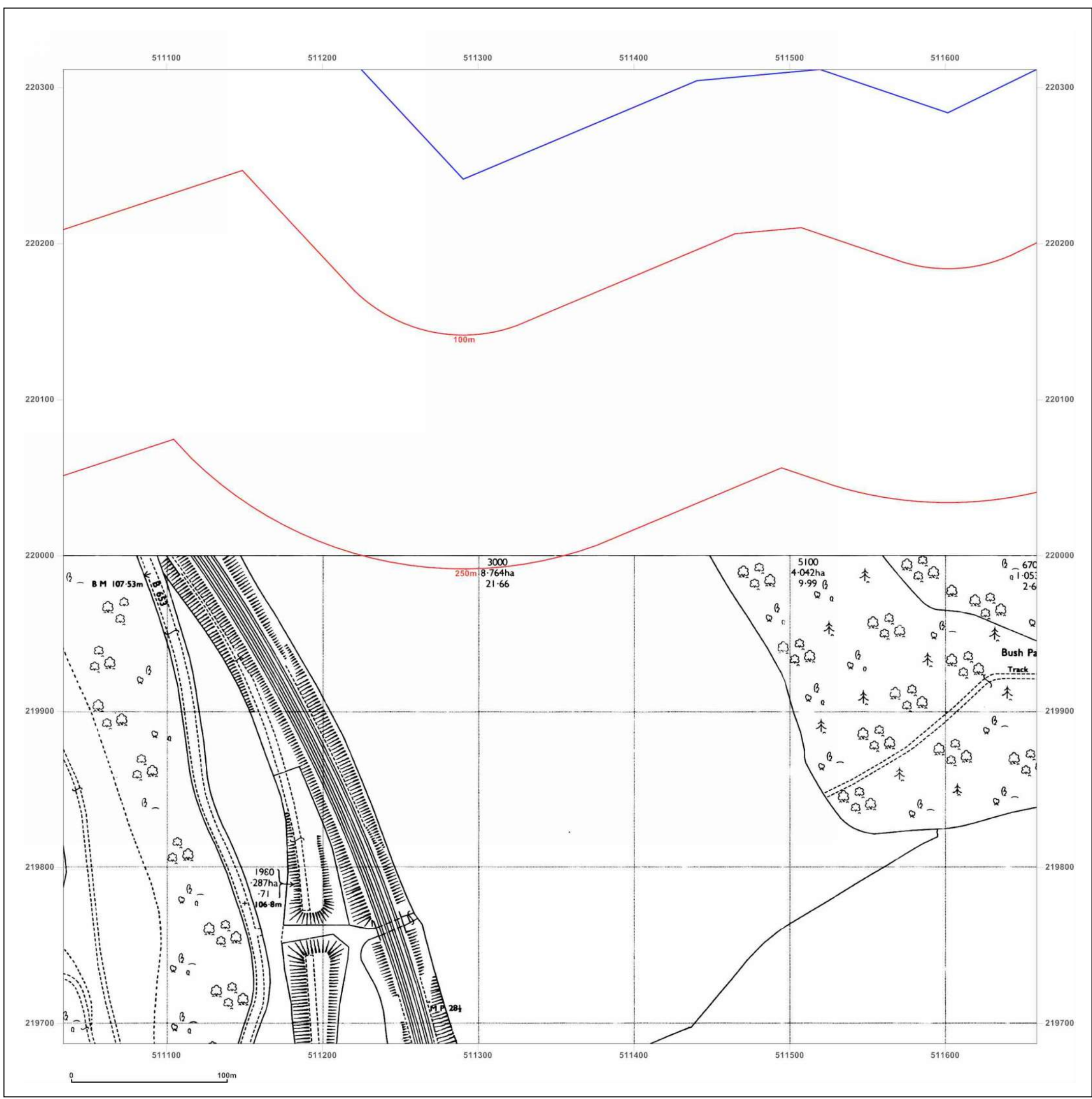


Produced by
 Groundsure Insights
 T: 08444 159000
 E: info@groundsure.com
 [REDACTED]

© Crown copyright and database rights 2018 Ordnance Survey 100035207

Production date: 20 November 2020

Map legend available at:
[\[REDACTED\]](#)



Site Details:

Luton Airport

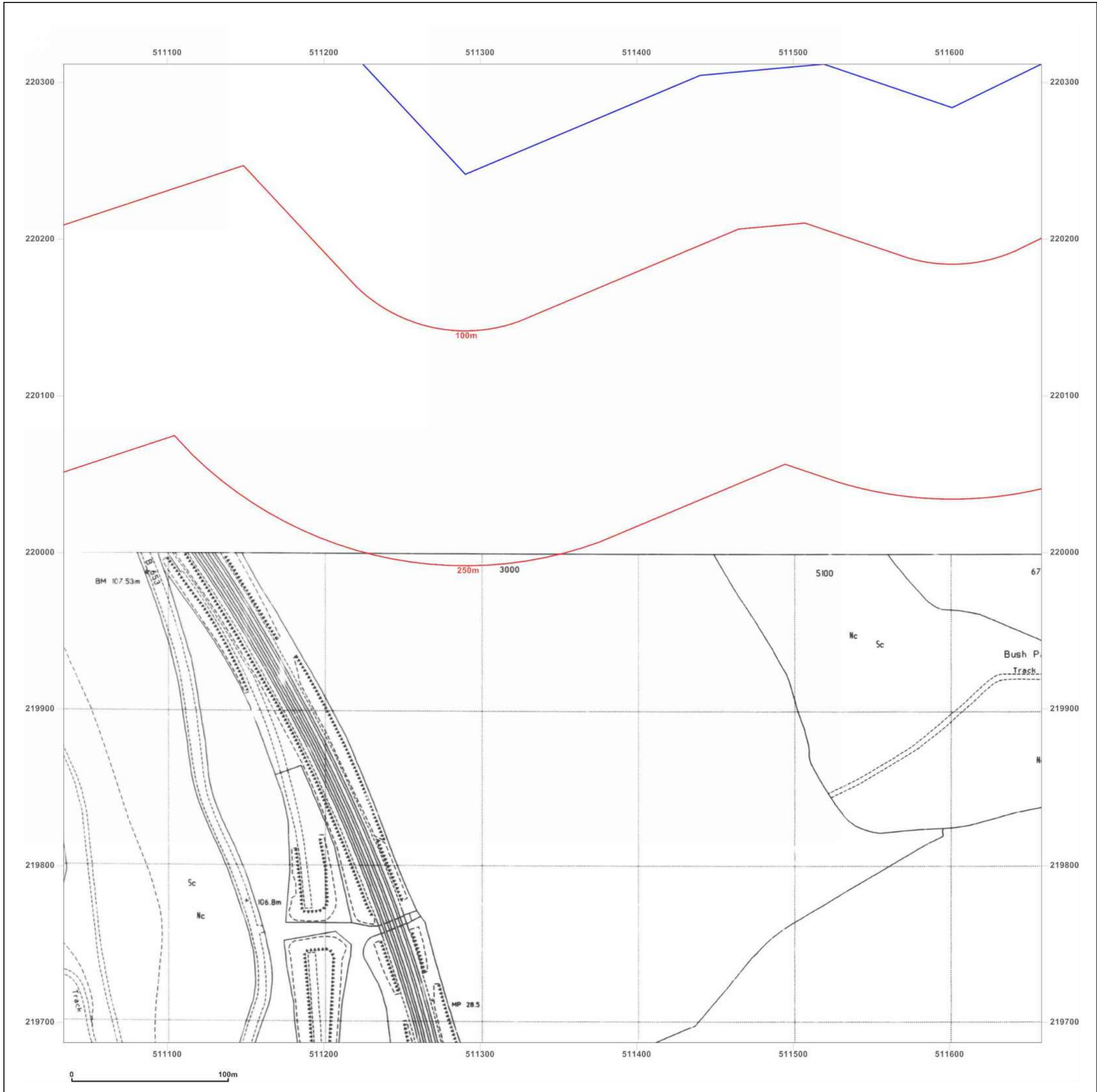
Client Ref: Luton Airport Expansion
Report Ref: GSIP-2020-10588-3211_LS_2_1
Grid Ref: 511346, 219999

Map Name: National Grid

Map date: 1993

Scale: 1:2,500

Printed at: 1:2,500



Surveyed 1993
 Revised N/A
 Edition N/A
 Copyright 1993
 Levelled N/A



Produced by
 Groundsure Insights
 T: 08444 159000
 E: info@groundsure.com
 [REDACTED]

© Crown copyright and database rights 2018 Ordnance Survey 100035207

Production date: 20 November 2020

Map legend available at:
[\[REDACTED\]](#)

Site Details:

Luton Airport

Client Ref: Luton Aiport Expansion
Report Ref: GSIP-2020-10588-3211_LS_2_2
Grid Ref: 511346, 220625

Map Name: County Series


Map date: 1880

Scale: 1:2,500

Printed at: 1:2,500



Surveyed 1880
 Revised 1880
 Edition N/A
 Copyright N/A
 Levelled N/A

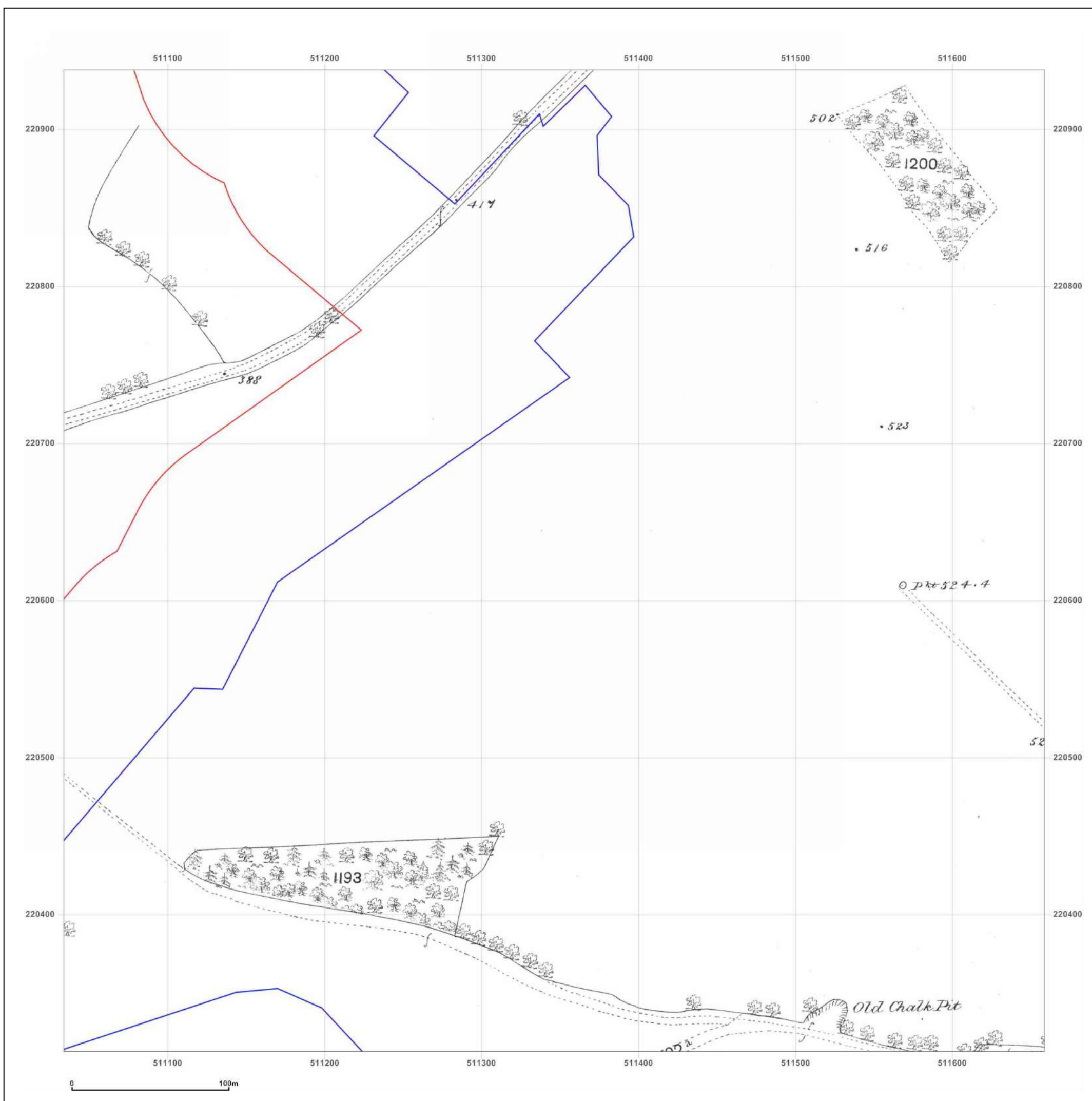


Produced by
 Groundsure Insights
 T: 08444 159000
 E: info@groundsure.com
 [REDACTED]

© Crown copyright and database rights 2018 Ordnance Survey 100035207

Production date: 20 November 2020

Map legend available at:
[\[REDACTED\]](#)



Site Details:

Luton Airport

Client Ref: Luton Aiport Expansion
Report Ref: GSIP-2020-10588-3211_LS_2_2
Grid Ref: 511346, 220625

Map Name: County Series


Map date: 1901

Scale: 1:2,500

Printed at: 1:2,500



Surveyed 1901
 Revised 1901
 Edition N/A
 Copyright N/A
 Levelled N/A

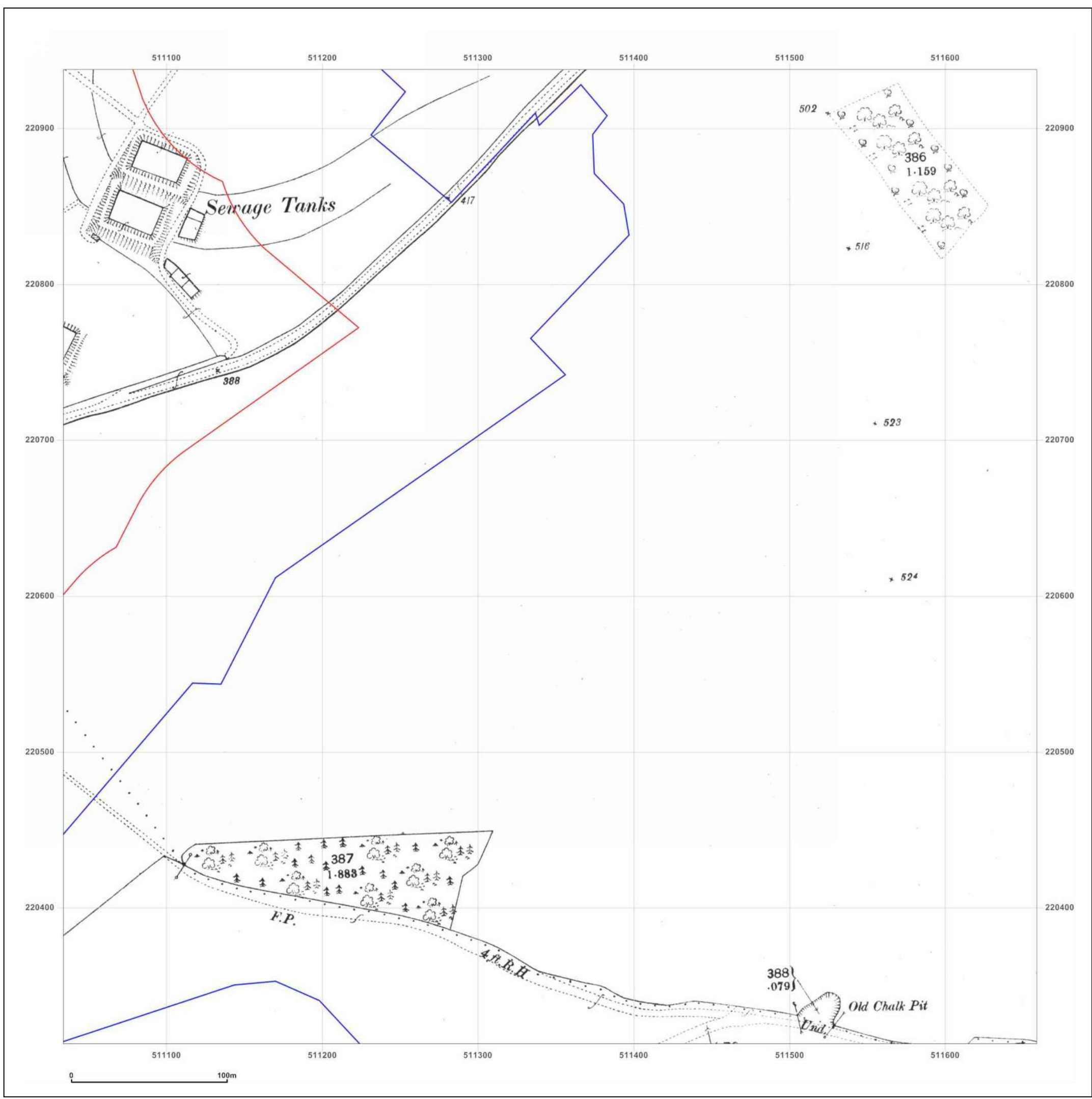


Produced by
 Groundsure Insights
 T: 08444 159000
 E: info@groundsure.com
 [REDACTED]

© Crown copyright and database rights 2018 Ordnance Survey 100035207

Production date: 20 November 2020

Map legend available at:
[\[REDACTED\]](#)



Site Details:

Luton Airport

Client Ref: Luton Aiport Expansion
Report Ref: GSIP-2020-10588-3211_LS_2_2
Grid Ref: 511346, 220625

Map Name: County Series


Map date: 1924

Scale: 1:2,500

Printed at: 1:2,500



Surveyed 1924
 Revised 1924
 Edition N/A
 Copyright N/A
 Levelled N/A

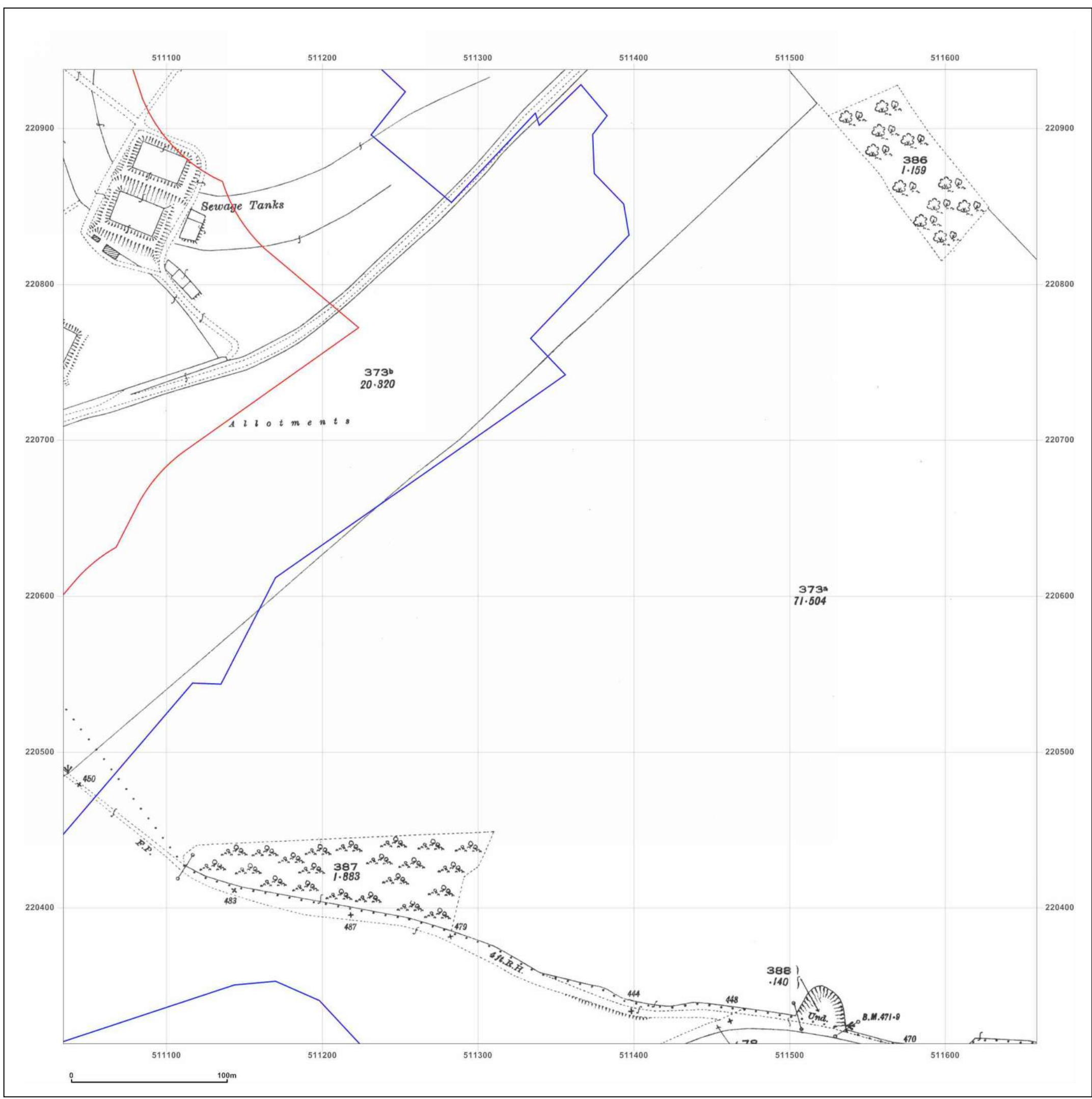


Produced by
 Groundsure Insights
 T: 08444 159000
 E: info@groundsure.com
 [REDACTED]

© Crown copyright and database rights 2018 Ordnance Survey 100035207

Production date: 20 November 2020

Map legend available at:
[\[REDACTED\]](#)



Site Details:

Luton Airport

Client Ref: Luton Aiport Expansion
Report Ref: GSIP-2020-10588-3211_LS_2_2
Grid Ref: 511346, 220625

Map Name: National Grid

Map date: 1971

Scale: 1:2,500

Printed at: 1:2,500



Surveyed 1962
 Revised 1971
 Edition N/A
 Copyright 1973
 Levelled 1958



Produced by
 Groundsure Insights
 T: 08444 159000
 E: info@groundsure.com
 [REDACTED]

© Crown copyright and database rights 2018 Ordnance Survey 100035207

Production date: 20 November 2020

Map legend available at:
[\[REDACTED\]](#)



Site Details:

Luton Airport

Client Ref: Luton Aiport Expansion
Report Ref: GSIP-2020-10588-3211_LS_2_3
Grid Ref: 511346, 221250

Map Name: County Series

Map date: 1880

Scale: 1:2,500

Printed at: 1:2,500



Surveyed 1880
 Revised 1880
 Edition N/A
 Copyright N/A
 Levelled N/A

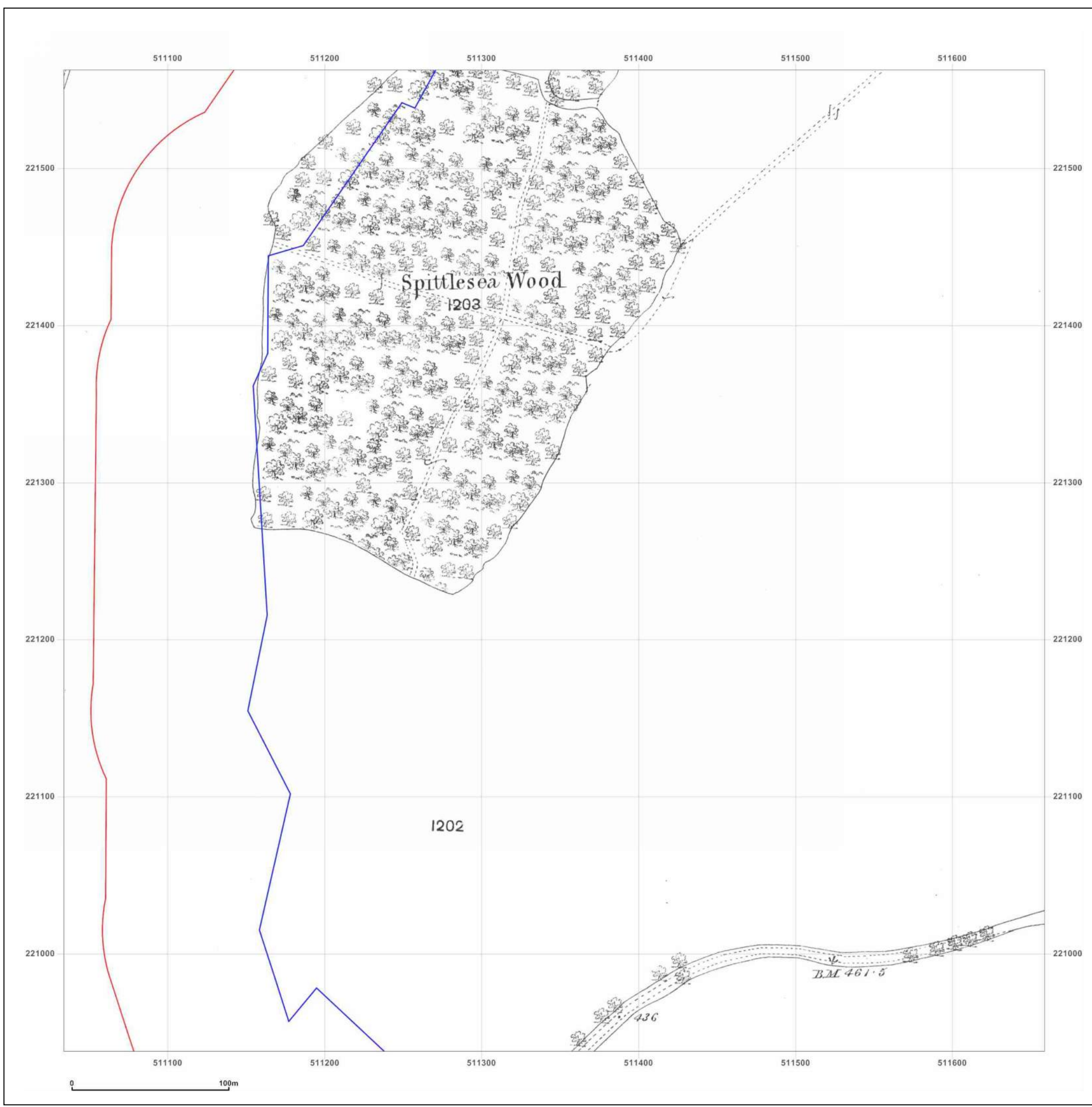


Produced by
 Groundsure Insights
 T: 08444 159000
 E: info@groundsure.com
 [REDACTED]

© Crown copyright and database rights 2018 Ordnance Survey 100035207

Production date: 20 November 2020

Map legend available at:
[\[REDACTED\]](#)



Site Details:

Luton Airport

Client Ref: Luton Airport Expansion
Report Ref: GSIP-2020-10588-3211_LS_2_3
Grid Ref: 511346, 221250

Map Name: County Series

Map date: 1901

Scale: 1:2,500

Printed at: 1:2,500



Surveyed 1901
 Revised 1901
 Edition N/A
 Copyright N/A
 Levelled N/A

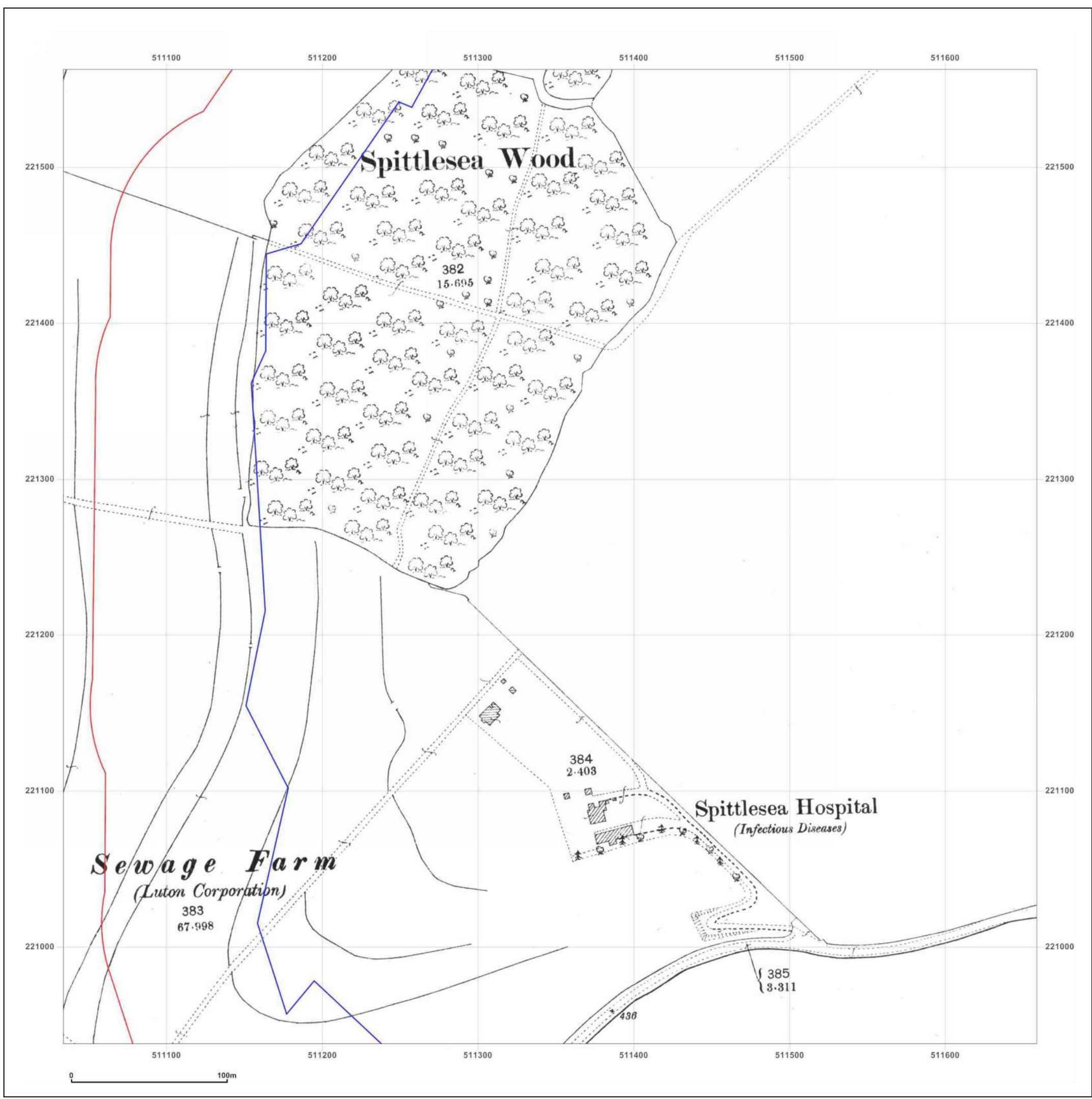


Produced by
 Groundsure Insights
 T: 08444 159000
 E: info@groundsure.com
 [REDACTED]

© Crown copyright and database rights 2018 Ordnance Survey 100035207

Production date: 20 November 2020

Map legend available at:
[\[REDACTED\]](#)



Site Details:

Luton Airport

Client Ref: Luton Airport Expansion
Report Ref: GSIP-2020-10588-3211_LS_2_3
Grid Ref: 511346, 221250

Map Name: County Series

Map date: 1924

Scale: 1:2,500

Printed at: 1:2,500



Surveyed 1924
 Revised 1924
 Edition N/A
 Copyright N/A
 Levelled N/A

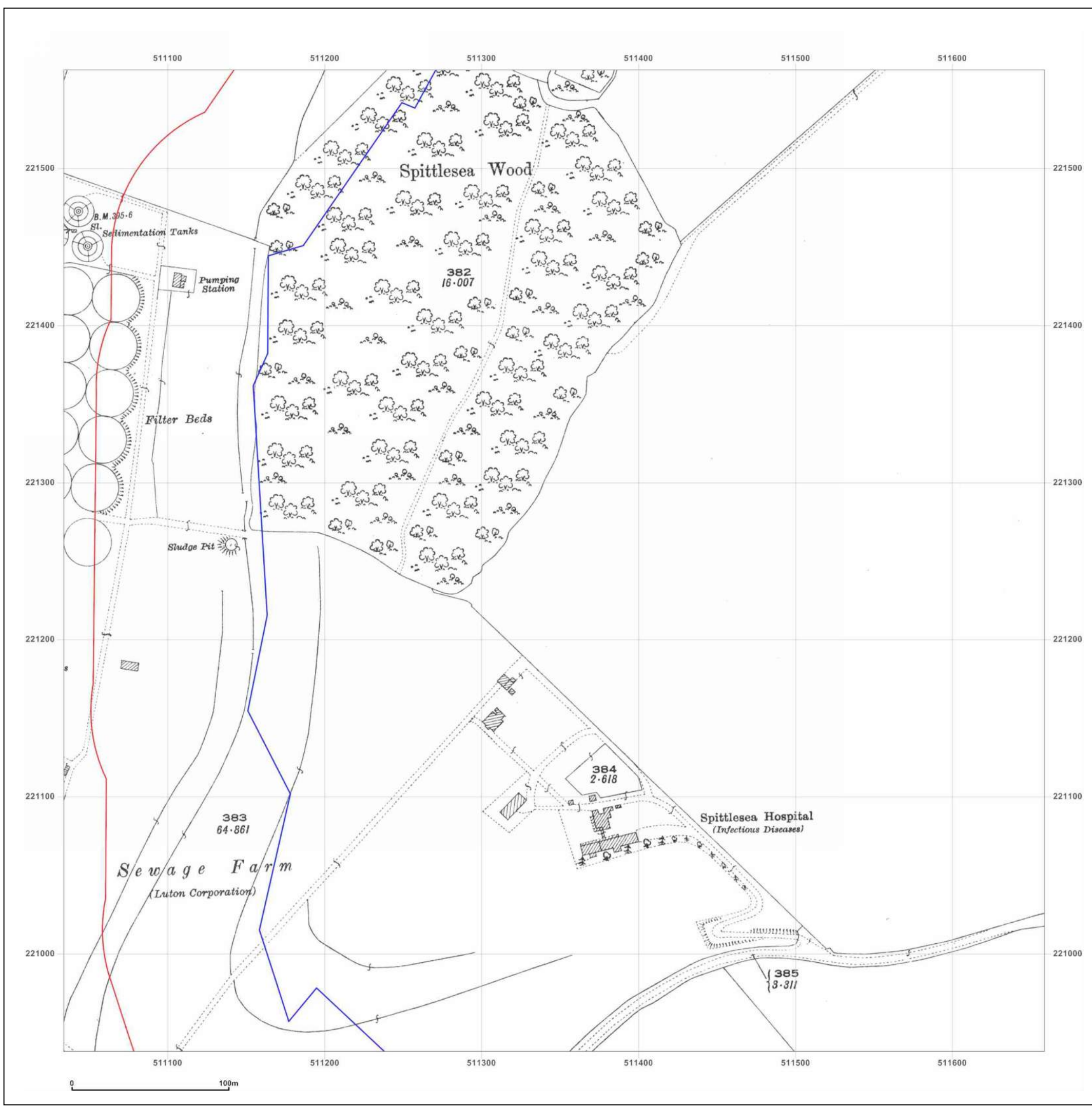


Produced by
 Groundsure Insights
 T: 08444 159000
 E: info@groundsure.com
 [REDACTED]

© Crown copyright and database rights 2018 Ordnance Survey 100035207

Production date: 20 November 2020

Map legend available at:
[\[REDACTED\]](#)



Site Details:

Luton Airport

Client Ref: Luton Aiport Expansion
Report Ref: GSIP-2020-10588-3211_LS_2_3
Grid Ref: 511346, 221250

Map Name: National Grid


Map date: 1962

Scale: 1:2,500

Printed at: 1:2,500



Surveyed 1961
 Revised 1962
 Edition 1964
 Copyright 1964
 Levelled 1958



Produced by
 Groundsure Insights
 T: 08444 159000
 E: info@groundsure.com
 [REDACTED]

© Crown copyright and database rights 2018 Ordnance Survey 100035207

Production date: 20 November 2020

Map legend available at:
[\[REDACTED\]](#)



Site Details:

Luton Airport

Client Ref: Luton Aiport Expansion
Report Ref: GSIP-2020-10588-3211_LS_2_4
Grid Ref: 511346, 221876

Map Name: County Series

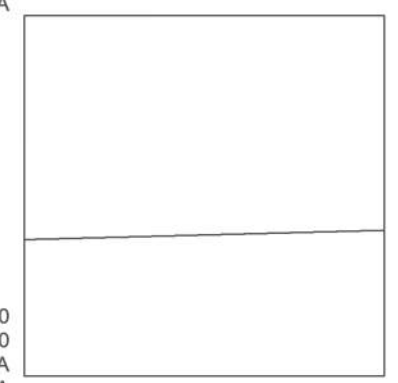
Map date: 1880

Scale: 1:2,500

Printed at: 1:2,500



Surveyed 1880
 Revised 1880
 Edition N/A
 Copyright N/A
 Levelled N/A



Surveyed 1880
 Revised 1880
 Edition N/A
 Copyright N/A
 Levelled N/A

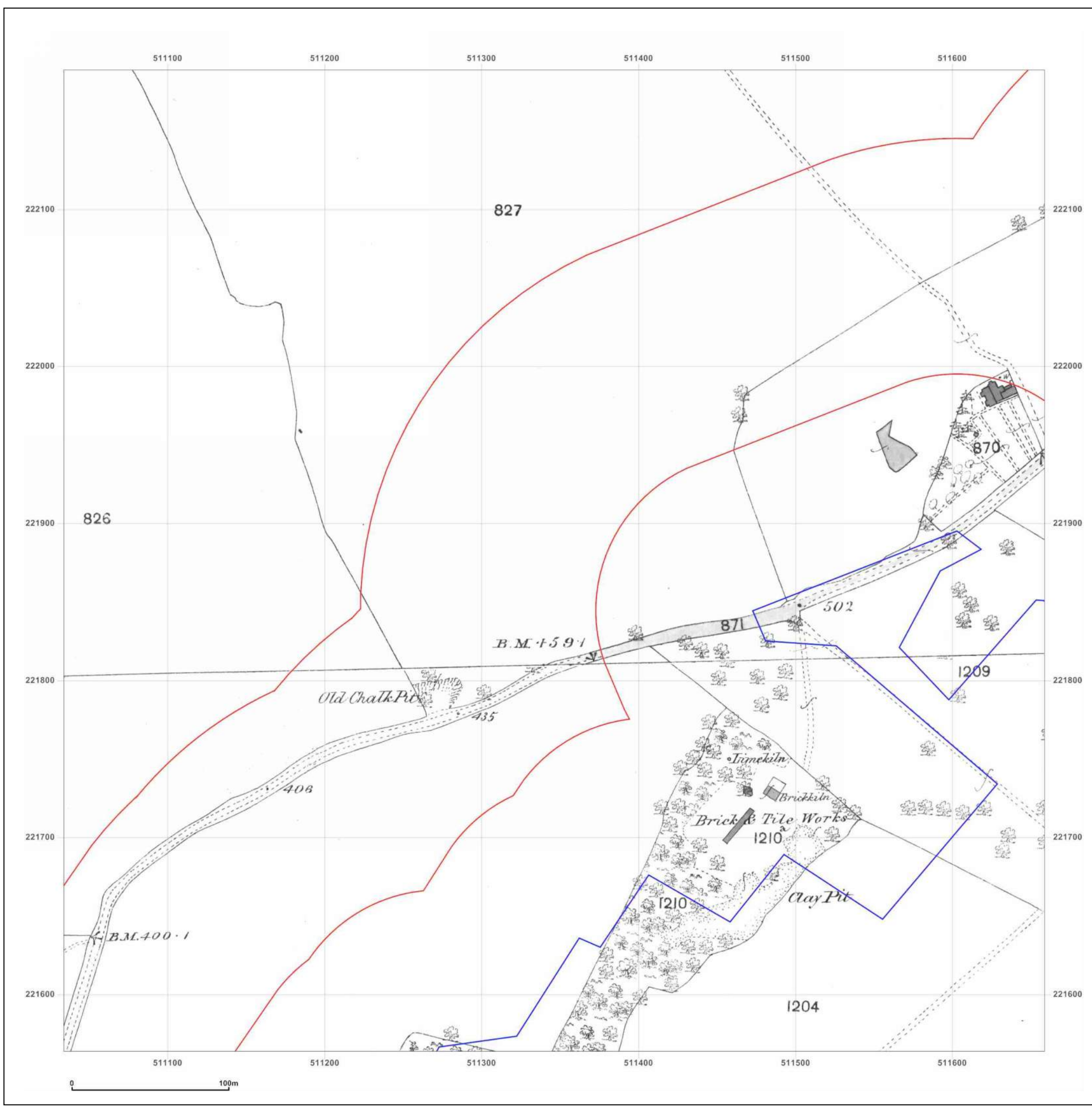


Produced by
 Groundsure Insights
 T: 08444 159000
 E: info@groundsure.com
 [REDACTED]

© Crown copyright and database rights 2018 Ordnance Survey 100035207

Production date: 20 November 2020

Map legend available at:
[\[REDACTED\]](#)



Site Details:

Luton Airport

Client Ref: Luton Aiport Expansion
Report Ref: GSIP-2020-10588-3211_LS_2_4
Grid Ref: 511346, 221876

Map Name: County Series


Map date: 1901

Scale: 1:2,500

Printed at: 1:2,500



Surveyed 1901
 Revised 1901
 Edition N/A
 Copyright N/A
 Levelled N/A



Surveyed 1901
 Revised 1901
 Edition N/A
 Copyright N/A
 Levelled N/A

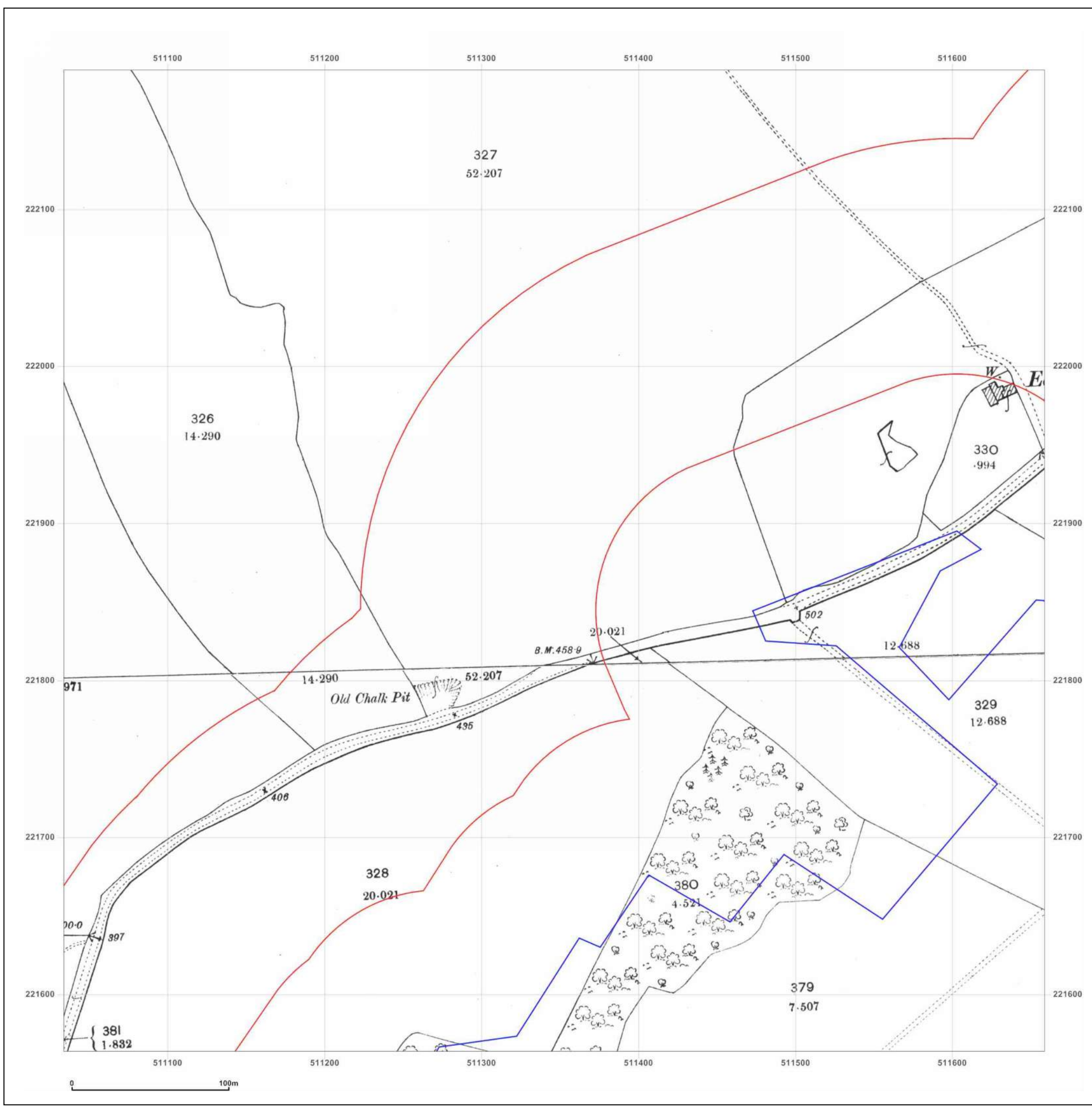


Produced by
 Groundsure Insights
 T: 08444 159000
 E: info@groundsure.com
 [REDACTED]

© Crown copyright and database rights 2018 Ordnance Survey 100035207

Production date: 20 November 2020

Map legend available at:
[\[REDACTED\]](#)



Site Details:

Luton Airport

Client Ref: Luton Aiport Expansion
Report Ref: GSIP-2020-10588-3211_LS_2_4
Grid Ref: 511346, 221876

Map Name: County Series

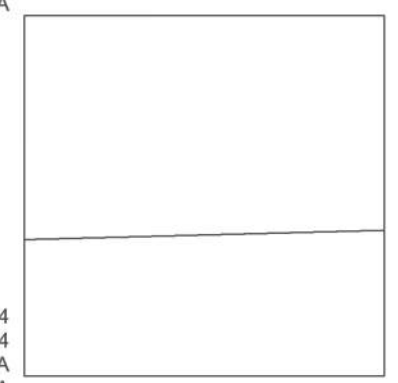
Map date: 1924

Scale: 1:2,500

Printed at: 1:2,500



Surveyed 1924
 Revised 1924
 Edition N/A
 Copyright N/A
 Levelled N/A



Surveyed 1924
 Revised 1924
 Edition N/A
 Copyright N/A
 Levelled N/A

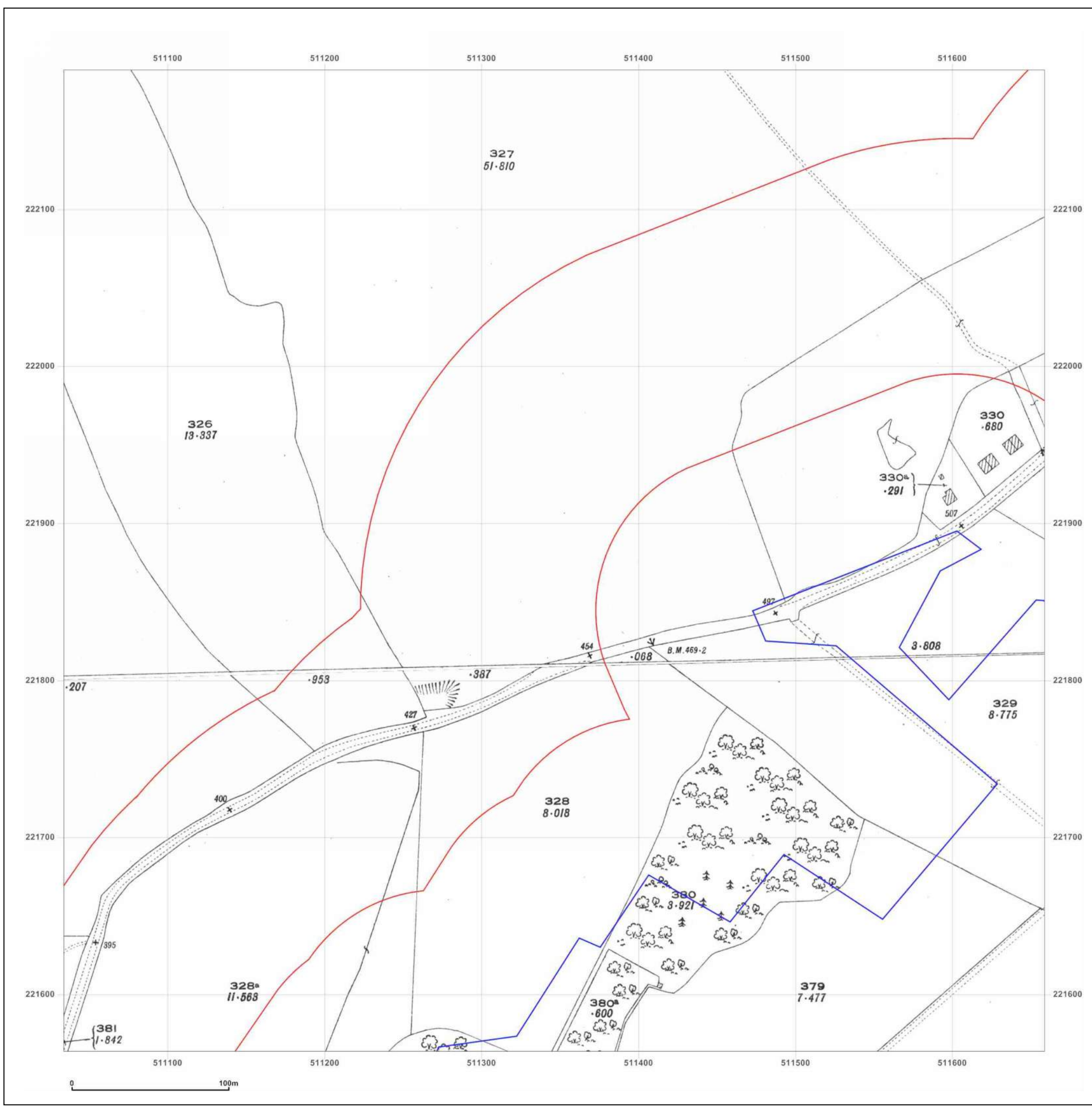


Produced by
 Groundsure Insights
 T: 08444 159000
 E: info@groundsure.com
 [REDACTED]

© Crown copyright and database rights 2018 Ordnance Survey 100035207

Production date: 20 November 2020

Map legend available at:
[\[REDACTED\]](#)



Site Details:

Luton Airport

Client Ref: Luton Aiport Expansion
Report Ref: GSIP-2020-10588-3211_LS_2_4
Grid Ref: 511346, 221876

Map Name: National Grid


Map date: 1961-1962

Scale: 1:2,500

Printed at: 1:2,500



Surveyed 1961
 Revised 1961
 Edition 1963
 Copyright 1963
 Levelled 1958



Surveyed 1961
 Revised 1962
 Edition 1964
 Copyright 1964
 Levelled 1958



Produced by
 Groundsure Insights
 T: 08444 159000
 E: info@groundsure.com
 [REDACTED]

© Crown copyright and database rights 2018 Ordnance Survey 100035207

Production date: 20 November 2020

Map legend available at:
[\[REDACTED\]](#)

